FLOOD INSURANCE STUDY

VOLUME 6 OF 6

FAIRFIELD COUNTY, CONNECTICUT
(ALL JURISDICTIONS)

COMMUNITY NAME	COMMUNITY NUMBER
BETHEL, TOWN OF	090001
BRIDGEPORT, CITY OF	090002
BROOKFIELD, TOWN OF	090003
DANBURY, CITY OF	090004
DARIEN, TOWN OF	090005
EASTON, TOWN OF	090006
FAIRFIELD, TOWN OF	090007
GREENWICH, TOWN OF	090008
MONROE, TOWN OF	090009
NEW CANAAN, TOWN OF	090010
NEW FAIRFIELD, TOWN OF	090188
NEWTOWN, TOWN OF	090011
NORWALK, CITY OF	090012
REDDING, TOWN OF	090141
RIDGEFIELD, TOWN OF	090013
SHELTON, CITY OF	090014
SHERMAN, TOWN OF	090166
STAMFORD, CITY OF	090015
STRATFORD, TOWN OF	090016
TRUMBULL, TOWN OF	090017
WESTON, TOWN OF	090018
WESTPORT, TOWN OF	090019
WILTON, TOWN OF	090020

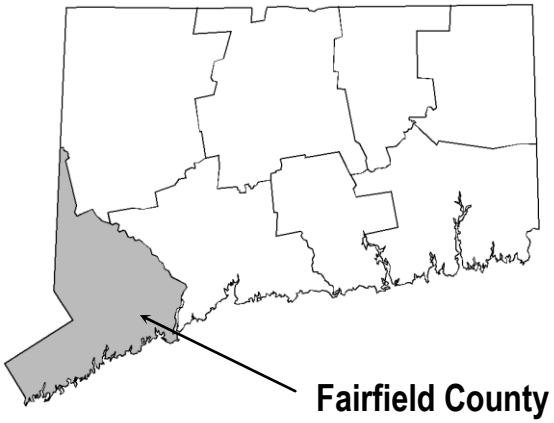

Revised:
October 16, 2013

Federal Emergency Management Agency

FLOOD INSURANCE STUDY NUMBER
09001CV006C

NOTICE TO
FLOOD INSURANCE STUDY USERS

Communities participating in the National Flood Insurance Program have established repositories of flood hazard data for floodplain management and flood insurance purposes. This Flood Insurance Study (FIS) report may not contain all data available within the repository. It is advisable to contact the community repository for any additional data.

Part or all of this FIS may be revised and republished at any time. In addition, part of this FIS report may be revised by the Letter of Map Revision process, which does not involve republication or redistribution of the FIS report. It is, therefore, the responsibility of the user to consult with community officials and to check the community repository to obtain the most current FIS report components.

Initial Countywide FIS Effective Date: June 18, 2010

Revised Countywide FIS Dates: July 8, 2013
October 16, 2013

TABLE OF CONTENTS – Volume 1

		Page
1.0	**INTRODUCTION**	1
1.1	Purpose of Study	1
1.2	Authority and Acknowledgments	1
1.3	Coordination	9
2.0	**AREA STUDIED**	11
2.1	Scope of Study	11
2.2	Community Description	16
2.3	Principal Flood Problems	16
2.4	Flood Protection Measures	23
3.0	**ENGINEERING METHODS**	30
3.1	Riverine Hydrologic Analyses	30
3.2	Riverine Hydraulic Analyses	79
3.3	Coastal Hydrologic Analyses	94
3.4	Coastal Hydraulic Analyses	95
4.0	**FLOODPLAIN MANAGEMENT APPLICATIONS**	111
4.1	Floodplain Boundaries	112
4.2	Floodways	113
5.0	**INSURANCE APPLICATIONS**	116
6.0	**FLOOD INSURANCE RATE MAP**	117
7.0	**OTHER STUDIES**	121
8.0	**LOCATION OF DATA**	121
9.0	**BIBLIOGRAPHY AND REFERENCES**	121

TABLE OF CONTENTS – Continued – Volume 1

Page

FIGURES

Figure 1 – Frequency-Discharge, Drainage Area Curves – Aspetuck River (Lower Reach) – Saugatuck River (Lower Reach) – Saugatuck River (Upper Reach) 43
Figure 2 – Frequency-Discharge, Drainage Area Curves – Beaver Brook 44
Figure 3 – Frequency-Discharge, Drainage Area Curves – Jenning's Brook 45
Figure 4 – Frequency-Discharge, Drainage Area Curves – Kettle Creek 46
Figure 5 – Frequency-Discharge, Drainage Area Curves – Kohanza Brook 47
Figure 6 – Frequency-Discharge, Drainage Area Curves – Limekiln Brook 48
Figure 7 – Frequency-Discharge, Drainage Area Curves – Padanarum Brook 49
Figure 8 – Frequency-Discharge, Drainage Area Curves – Still River 50
Figure 9 – Frequency-Discharge, Drainage Area Curves – Symbaug Brook 51
Figure 10 – Transect Schematic 98
Figure 11 – Transect Location Map 106
Figure 12 – Floodway Schematic 116

TABLES

Table 1 – Initial and Final CCO Meetings 10
Table 2 – Flooding Sources Studied by Detailed Methods 11
Table 3 – Stream Name Changes 13
Table 4 – Letters of Map Change 14
Table 5 – Summary of Discharges 52
Table 6 – Summary of Stillwater Elevations 78
Table 7 – Manning's "n" Values 89
Table 8 – Summary of Coastal Stillwater Elevations 94
Table 9 – Transect Descriptions 99
Table 10 – Transect Data 107
Table 11 – Floodway Data ..... See Vol. 2
Table 12 – Community Map History 118

TABLE OF CONTENTS – Volume 2 – October 16, 2013

Table 11 – Floodway Data 1-125

TABLE OF CONTENTS – Continued – Volume 3

EXHIBITS

Exhibit 1 -	Flood Profiles		
	Aspetuck River (Lower Reach)	Panels	001P-005P
	Aspetuck River (Upper Reach)	Panels	006P-020P
	Ball Pond Brook	Panels	021P-027P
	Ballwall Brook	Panel	028P
	Beardsley Brook	Panel	029P
	Beaver Brook	Panels	030P-038P
	Belden Brook	Panels	039P-045P
	Betts Pond Brook	Panels	046P-047P
	Blind Brook	Panels	048P-049P
	Booth Hill Brook	Panel	050P
	Brown's Brook	Panels	051P-053P
	Bruce Brook	Panels	054P-061P
	Burying Ground Brook	Panels	062P-064P
	Byram River	Panels	065P-069P
	Cider Mill Brook	Panels	070P-071P
	Comstock Brook	Panels	072P-079P
	Converse Pond Brook	Panels	080P-083P
	Cooper Pond Brook	Panels	084P-090P
	Copper Mill Brook	Panel	091P
	Cricker Brook	Panel	092P
	Dead Man's Brook	Panels	093P-096P
	Deep Brook	Panels	097P-100P
	Dibbles Brook	Panel	101P
	East Branch Byram River	Panel	102P
	East Branch Mianus River	Panels	103P-106P
	East Branch Silvermine River	Panels	107P-109P
	East Brook	Panels	110P-119P
	East Brothers Brook	Panel	120P
	East Swamp Brook	Panels	121P-122P

TABLE OF CONTENTS – Volume 4 – October 16, 2013

EXHIBITS – Continued

Exhibit 1 -	Flood Profiles - continued		
	Farmill River	Panels	123P-133P
	Ferry Creek/Long Brook	Panels	134P-135P
	Five Mile River	Panels	136P-145P
	Goodwives River	Panels	146P-149P
	Grasmere Brook	Panels	150P-154P
	Halfway River	Panels	155P-157P
	Harvey Pete Brook	Panel	158P

TABLE OF CONTENTS – Continued – Volume 4

EXHIBITS – Continued

Exhibit 1 -	Flood Profiles - continued		
	Hawley Pond Brook	Panel	159P
	Horse Tavern Brook	Panels	160P-164P
	Horseneck Brook	Panels	165P-171P
	Housatonic River (Lower Reach)	Panels	172P-174P
	Housatonic River (Middle Reach)	Panels	175P-176P
	Housatonic River (Upper Reach)	Panels	177P-178P
	Island Brook	Panels	179P-189P
	Jenning's Brook	Panels	190P-192P
	Keelers Brook	Panel	193P
	Kettle Creek	Panels	194P-199P
	Kohanza Brook	Panel	200P
	Laurel Brook	Panel	201P
	Lewis Brook	Panels	202P-207P
	Limekiln Brook 1	Panels	208P-211P
	Limekiln Brook 2	Panels	212P-217P
	Londons Brook	Panels	218P-219P
	Londons Brook Divided Flow	Panel	220P
	Means Brook	Panels	221P-225P
	Mianus River	Panels	226P-232P
	Mill River	Panels	233P-242P
	Miry Brook	Panels	243P-246P
	Morehouse Brook	Panels	247P-249P
	Muddy Brook	Panels	250P-252P

TABLE OF CONTENTS – Volume 5 – October 16, 2013

EXHIBITS – Continued

Exhibit 1 -	Flood Profiles - continued		
	Noroton River	Panels	253P-261P
	North Farrar Brook	Panels	262P-266P
	Norwalk River	Panels	267P-282P
	Padanaram Brook	Panels	283P-285P
	Parting Brook	Panels	286P-287P
	Pequonnock River (Lower Reach)	Panels	288P-293P
	Pequonnock River (Upper Reach)	Panels	294P-299P
	Pond Brook	Panels	300P-301P
	Pootatuck River	Panels	302P-311P
	Poplar Plains Brook	Panel	312P
	Pumpkin Ground Brook	Panels	313P-315P
	Putnam Park Brook	Panel	316P
	Ridgefield Brook	Panels	317P-320P
	Rippowam River (Lower Reach)	Panels	321P-327P

TABLE OF CONTENTS – Continued – Volume 5

EXHIBITS – Continued

Exhibit 1 -	Flood Profiles - continued		
	Rippowam River (Upper Reach)	Panels	328P-331P
	Rockwood Lake Brook	Panels	332P-335P
	Rooster River	Panels	336P-339P
	Sasco Creek	Panels	340P-344P
	Saugatuck River (Lower Reach)	Panels	345P-348P
	Saugatuck River (Upper Reach)	Panels	349P-353P
	Silvermine River	Panels	354P-359P
	Smith Pond Brook	Panels	360P-362P
	South Branch of Unnamed Tributary to Saugatuck River	Panels	363P-364P
	Split Flow from Lake Windwing	Panel	365P
	Springdale Brook	Panels	366P-369P
	Still River	Panels	370P-382P

TABLE OF CONTENTS – Volume 6 – October 16, 2013

EXHIBITS – Continued

Exhibit 1 -	Flood Profiles - continued		
	Stony Brook 1	Panels	383P-385P
	Stony Brook 2	Panels	386P-388P
	Strickland Brook	Panels	389P-392P
	Sympaug Brook	Panels	393P-395P
	Tanners Brook	Panel	396P
	Tenmile River	Panel	397P
	Terehaute Brook	Panels	398P-399P
	Titicus River	Panels	400P-404P
	Toilsome Brook	Panels	405P-410P
	Tokeneke Brook	Panels	411P-413P
	Tributary A to Horse Tavern Brook	Panels	414P-417P
	Tributary B to Canoe Brook Lake	Panels	418P-421P
	Tributary C to Tributary B to Canoe Brook Lake	Panels	422P-423P
	Tributary D to Easton Reservoir	Panels	424P-431P
	Tributary E to Pequonnock River	Panel	432P
	Tributary F to Pequonnock River	Panels	433P-439P
	Tributary G to Pequonnock River	Panels	440P-446P
	Tributary H to Tributary G to Pequonnock River	Panels	447P-449P
	Tributary I to Pequonnock River	Panels	450P-451P
	Tributary J to Pequonnock River	Panels	452P-455P
	Tributary K at State Route 8	Panels	456P-457P
	Tributary L at Huntington Road	Panel	458P
	Tributary M to Pinewood Lake	Panels	459P-461P

TABLE OF CONTENTS – Continued – Volume 6

EXHIBITS – Continued

Exhibit 1 -	Flood Profiles - continued		
	Tributary N to Pinewood Lake	Panels	462P-463P
	Tributary O at Intervale Road	Panels	464P-465P
	Unnamed Tributary to Saugatuck River	Panels	466P-470P
	West Branch Pequonnock River	Panels	471P-475P
	West Branch Saugatuck River	Panel	476P-493P
	West Brothers Brook	Panels	494P-496P
	Willow Brook	Panel	497P
	Wolf Pit Brook	Panels	498P-500P
	Yellow Mill Channel	Panels	501P-503P

Exhibit 2 - Flood Insurance Rate Map Index
Flood Insurance Rate Map

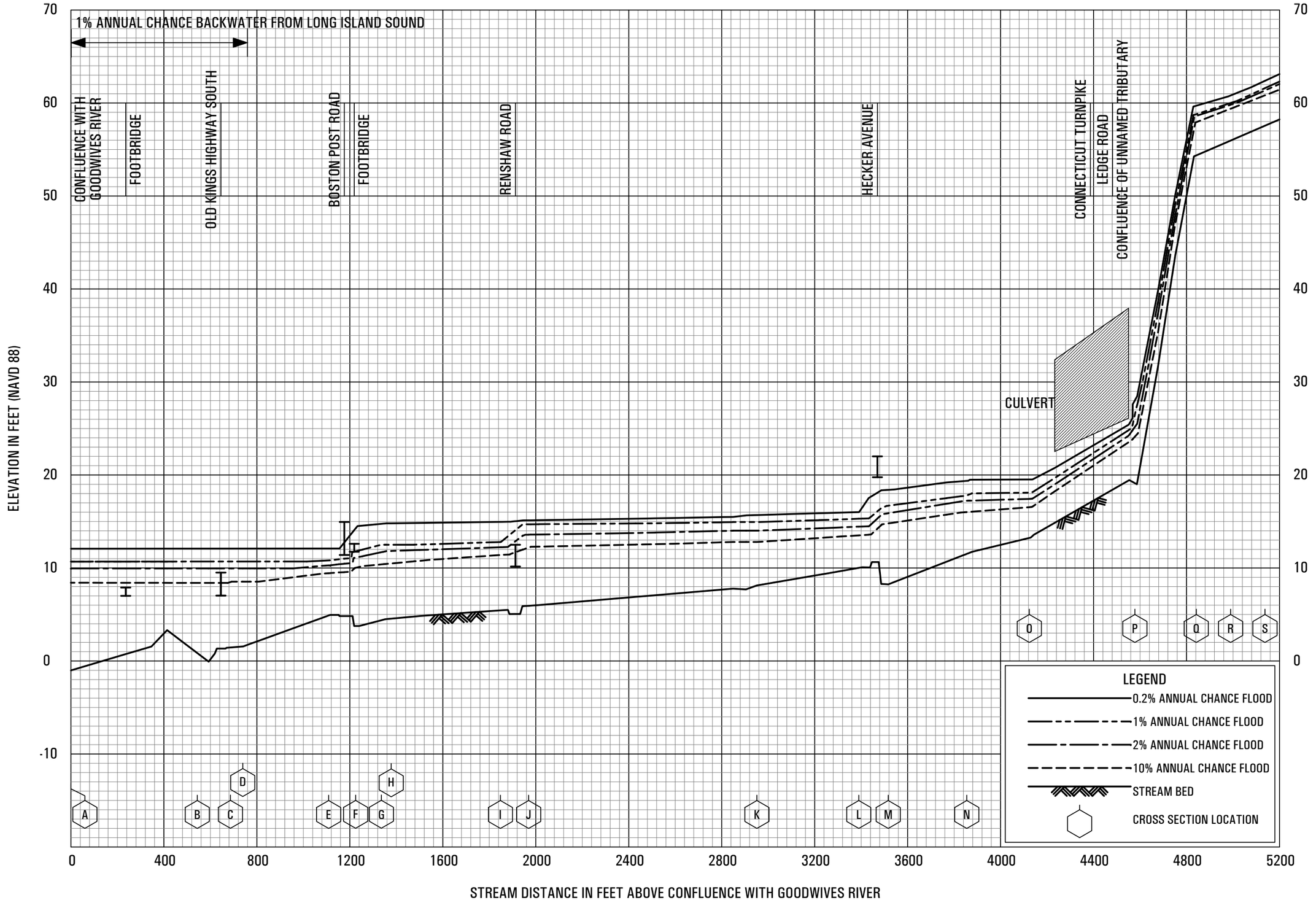

FLOOD PROFILES

STONY BROOK 1

FEDERAL EMERGENCY MANAGEMENT AGENCY

FAIRFIELD COUNTY, CT

(ALL JURISDICTIONS)

383P

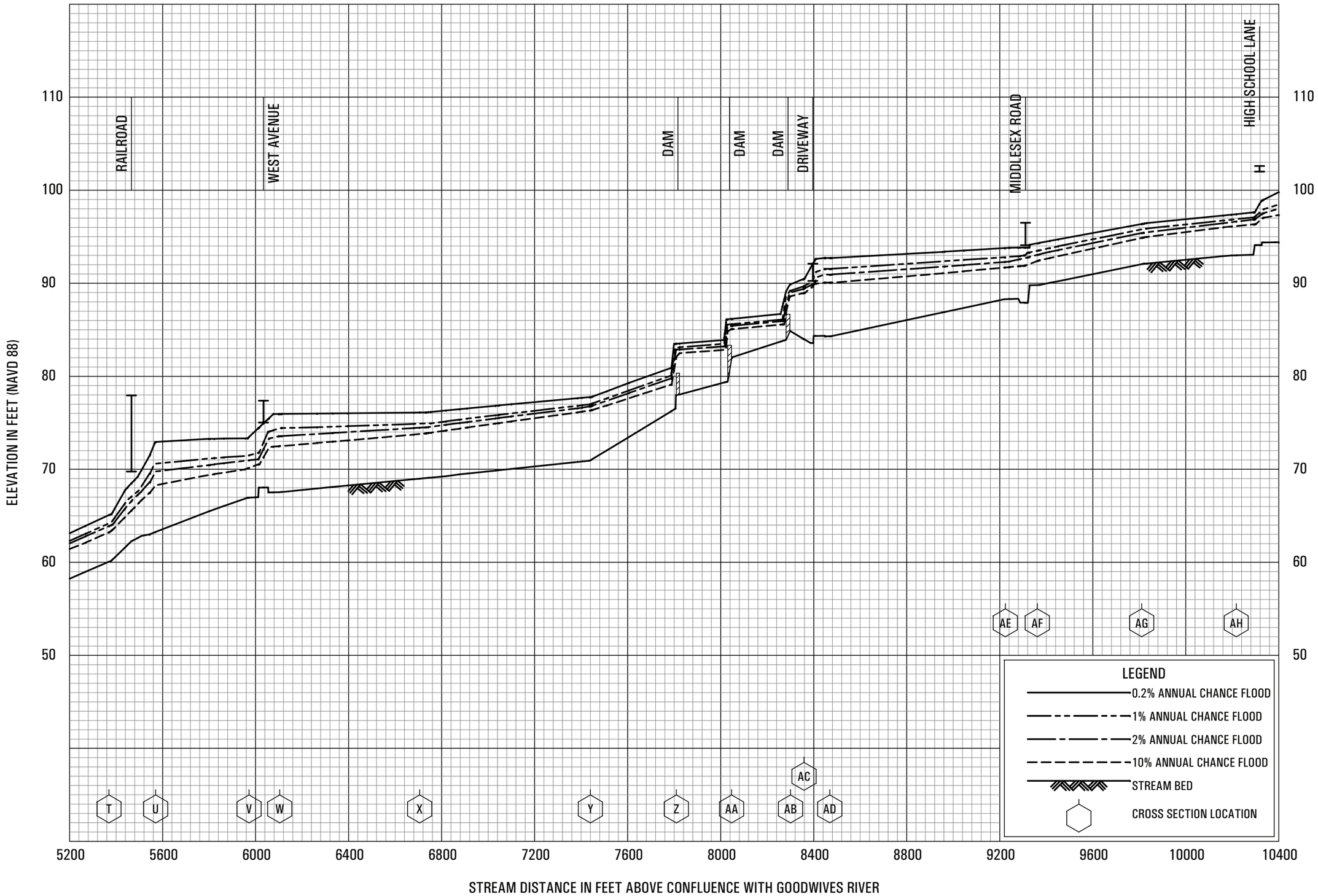

FLOOD PROFILES

STONY BROOK 1

FEDERAL EMERGENCY MANAGEMENT AGENCY

FAIRFIELD COUNTY, CT

(ALL JURISDICTIONS)

384P

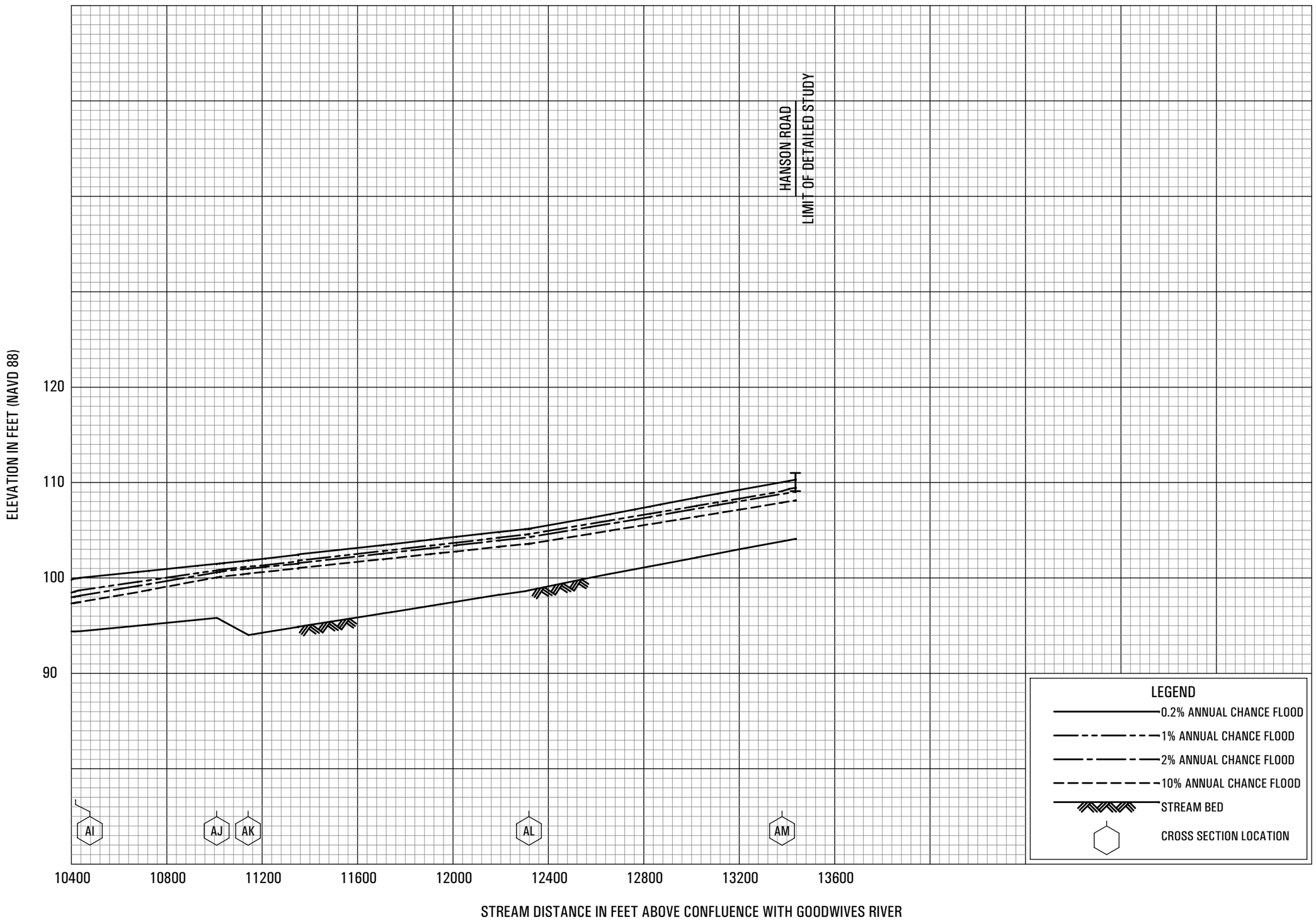

FLOOD PROFILES

STONY BROOK 1

FEDERAL EMERGENCY MANAGEMENT AGENCY

FAIRFIELD COUNTY, CT

(ALL JURISDICTIONS)

385P

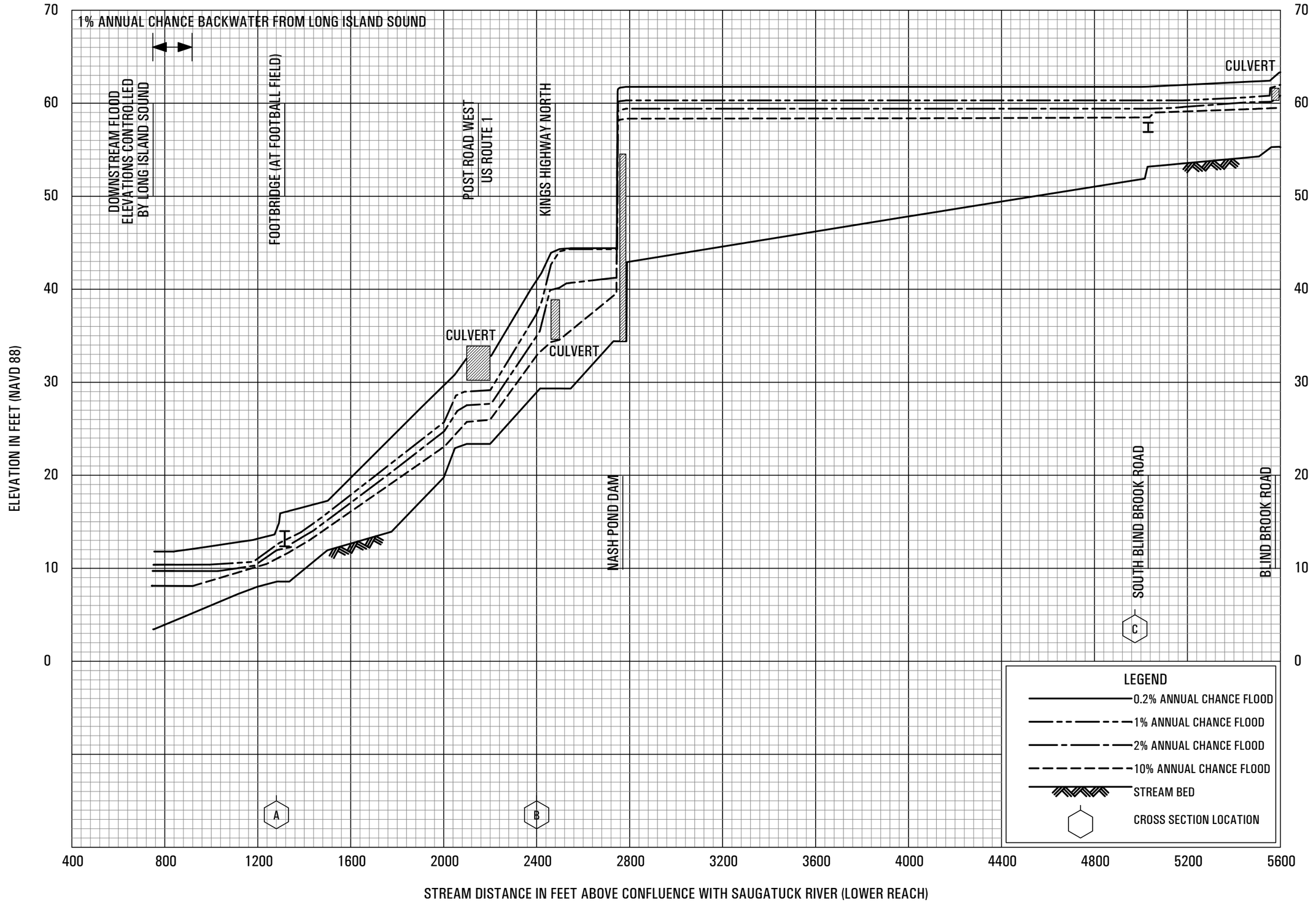

FLOOD PROFILES

STONY BROOK 2

FEDERAL EMERGENCY MANAGEMENT AGENCY

FAIRFIELD COUNTY, CT

(ALL JURISDICTIONS)

386P

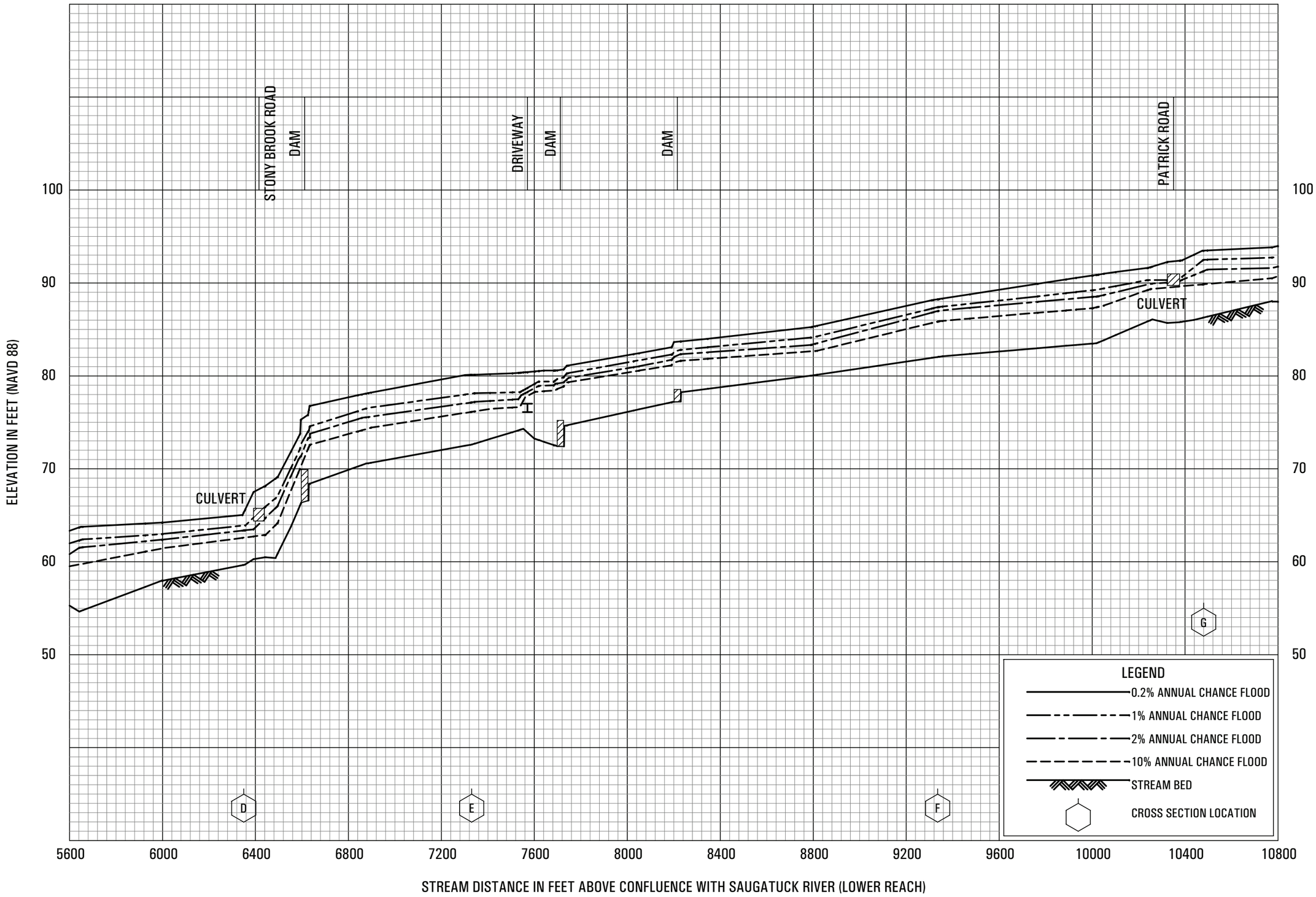

FLOOD PROFILES

STONY BROOK 2

FEDERAL EMERGENCY MANAGEMENT AGENCY

FAIRFIELD COUNTY, CT

(ALL JURISDICTIONS)

387P

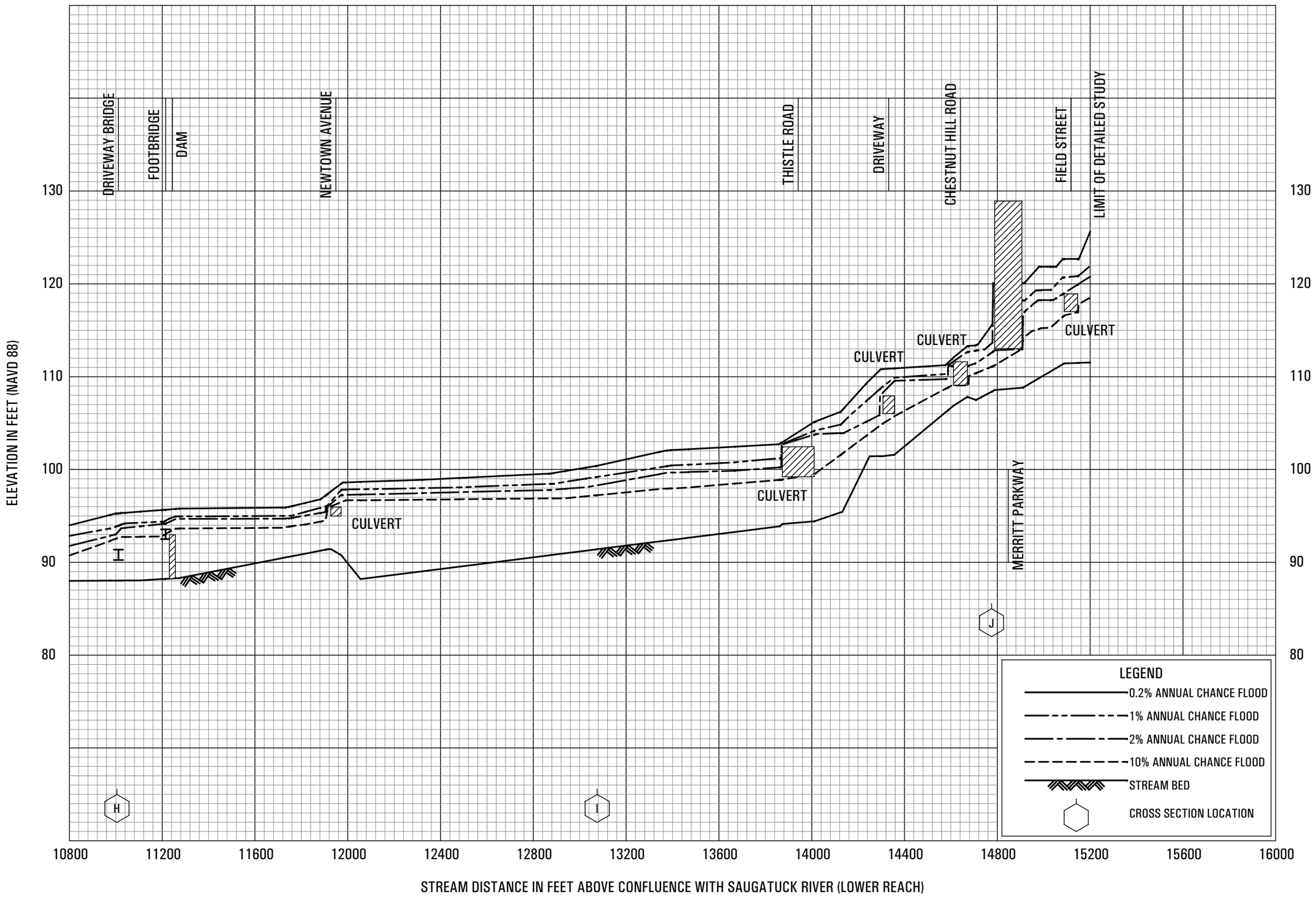

FLOOD PROFILES

STONY BROOK 2

FEDERAL EMERGENCY MANAGEMENT AGENCY

FAIRFIELD COUNTY, CT

(ALL JURISDICTIONS)

388P

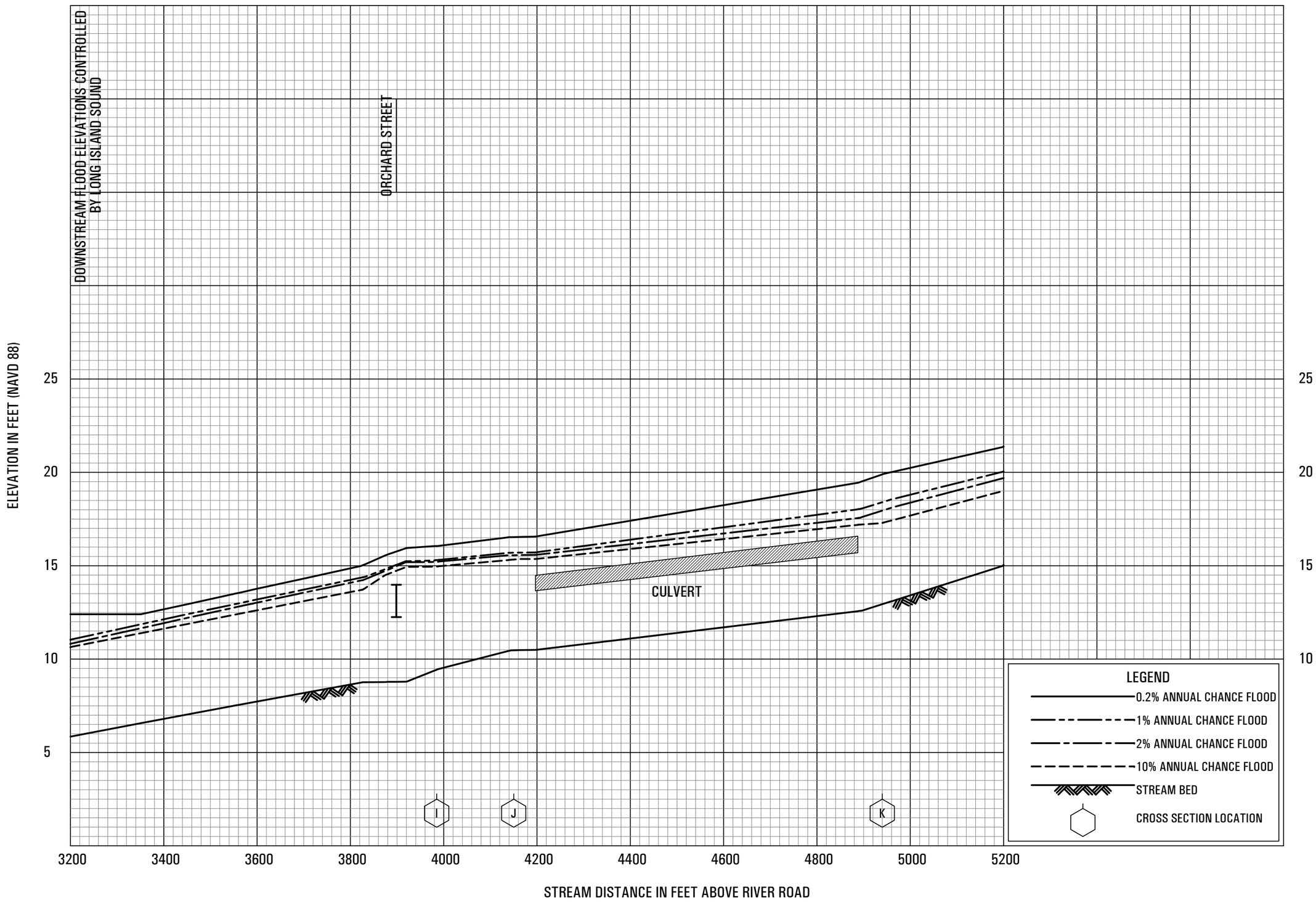

FLOOD PROFILES

STRICKLAND BROOK

FEDERAL EMERGENCY MANAGEMENT AGENCY

FAIRFIELD COUNTY, CT

(ALL JURISDICTIONS)

389P

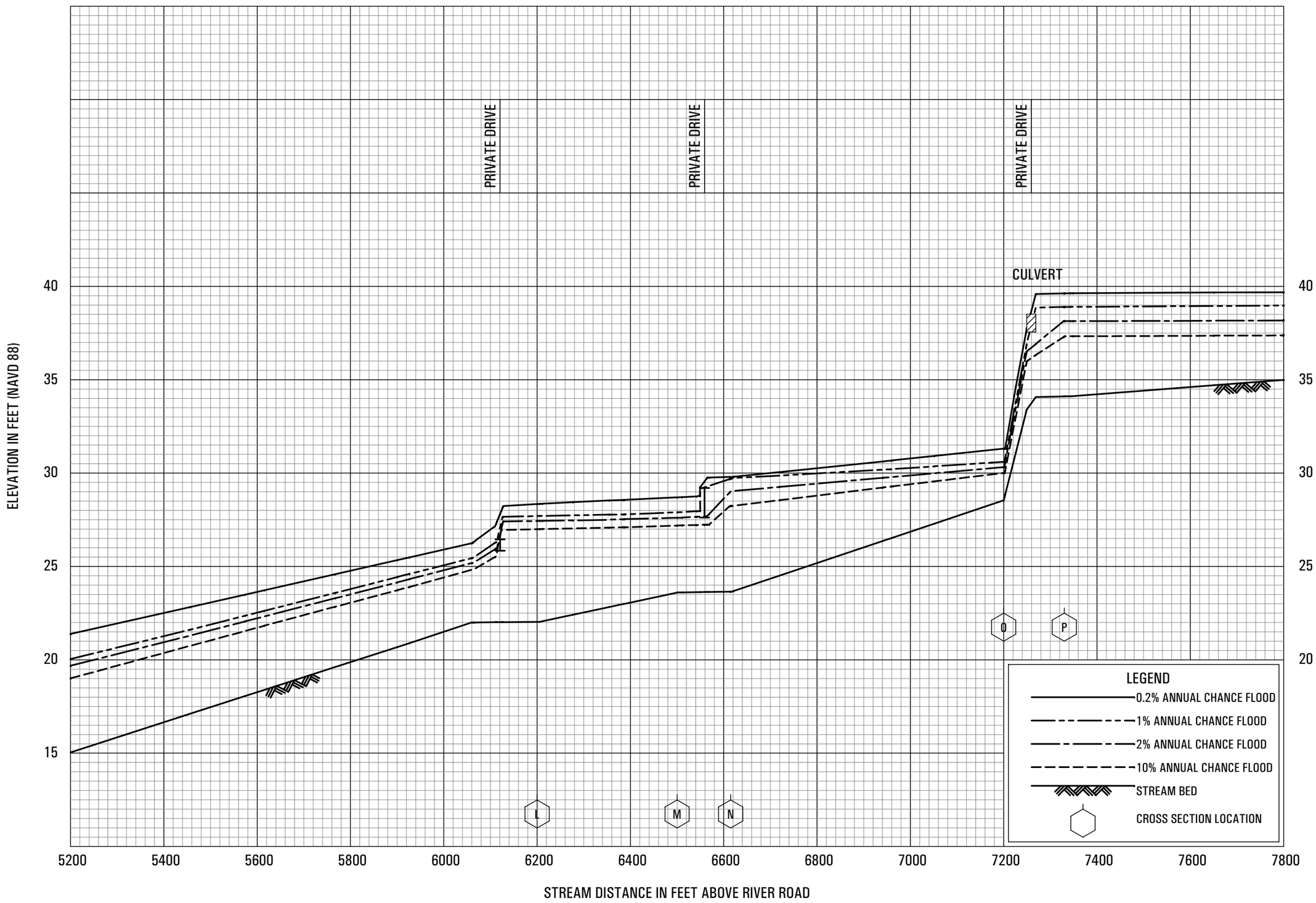

FLOOD PROFILES

STRICKLAND BROOK

FEDERAL EMERGENCY MANAGEMENT AGENCY

FAIRFIELD COUNTY, CT

(ALL JURISDICTIONS)

390P

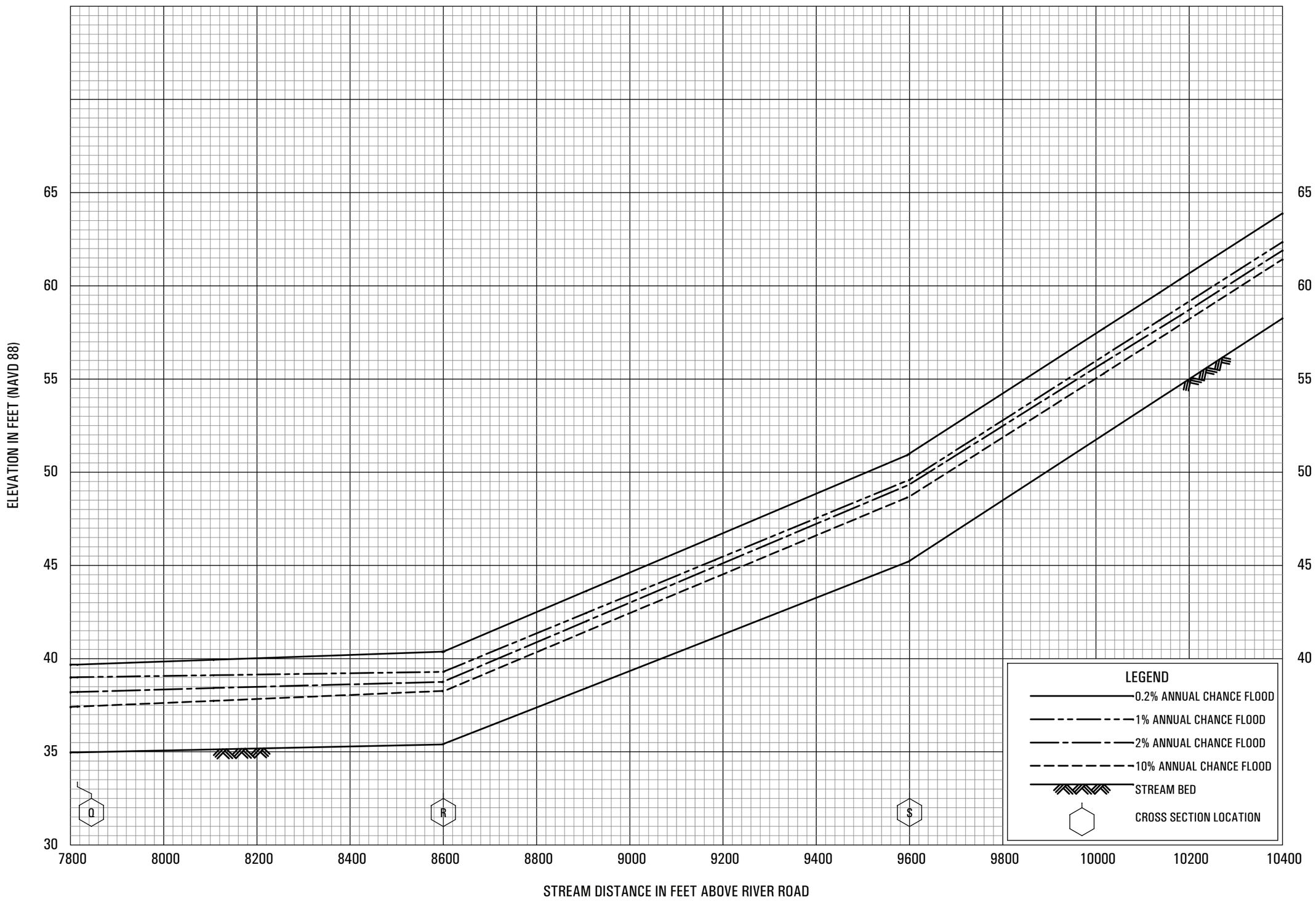

FLOOD PROFILES

STRICKLAND BROOK

FEDERAL EMERGENCY MANAGEMENT AGENCY

FAIRFIELD COUNTY, CT

(ALL JURISDICTIONS)

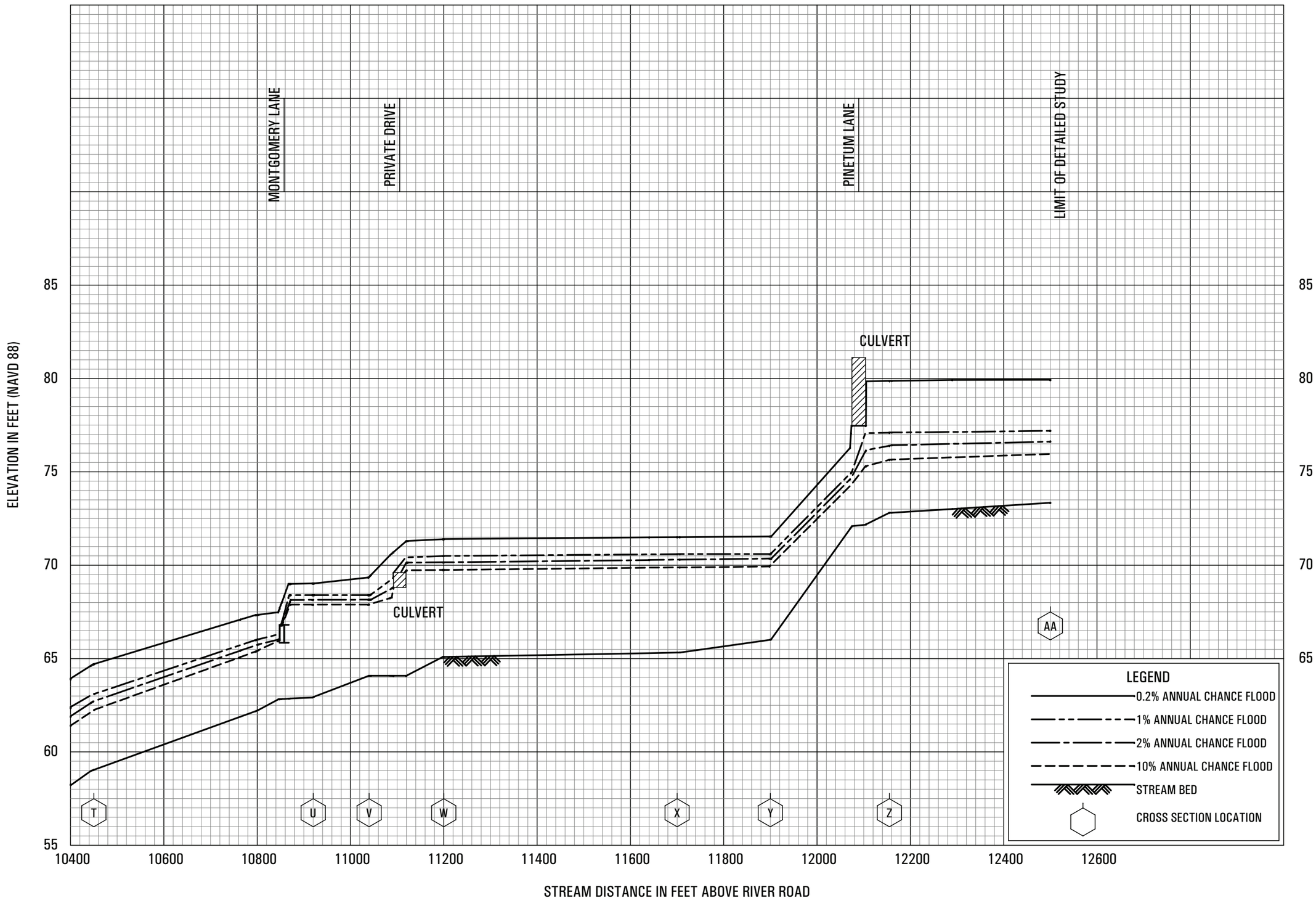

FLOOD PROFILES

STRICKLAND BROOK

FEDERAL EMERGENCY MANAGEMENT AGENCY

FAIRFIELD COUNTY, CT

(ALL JURISDICTIONS)

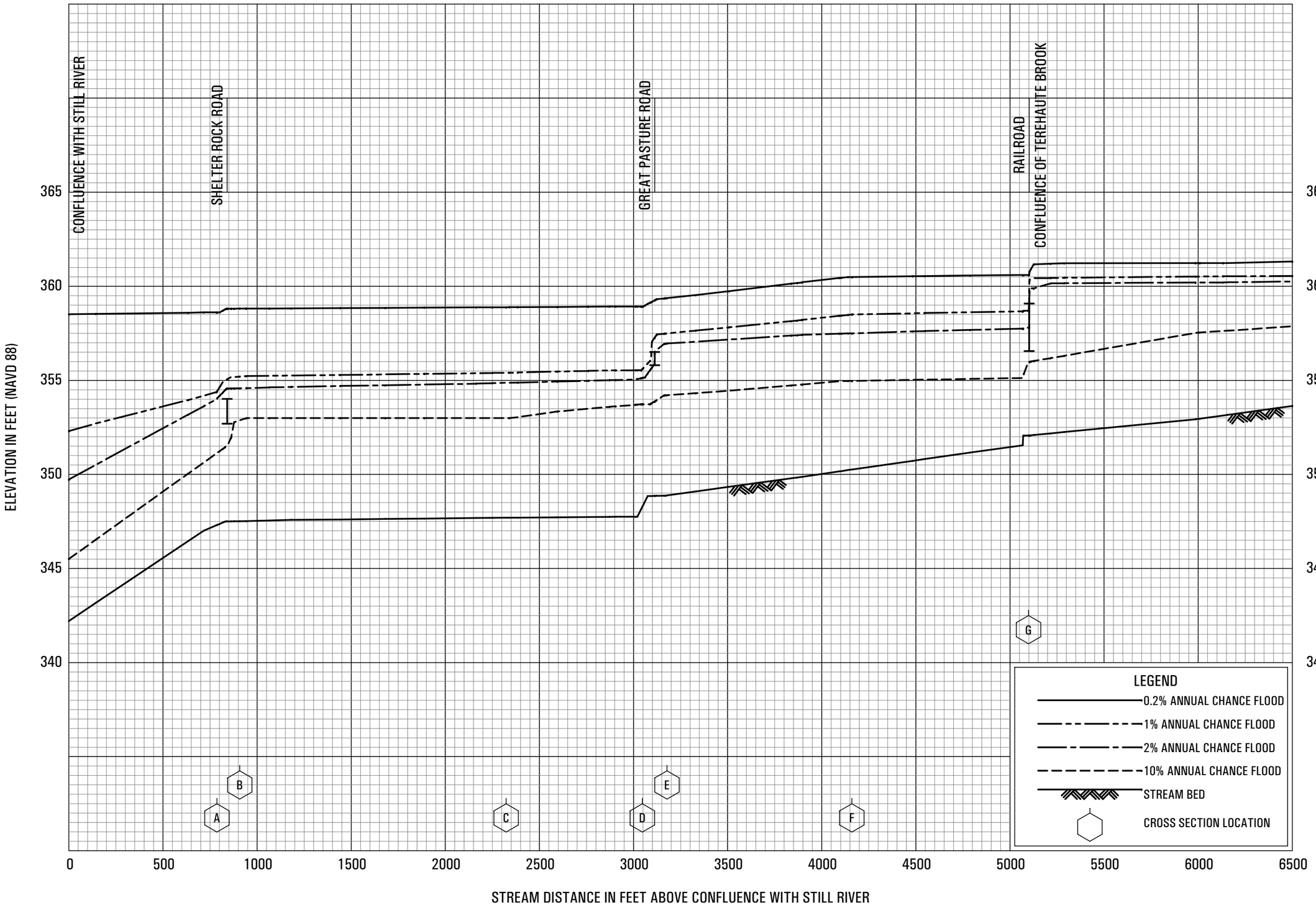

FLOOD PROFILES

SYMPAUG BROOK

FEDERAL EMERGENCY MANAGEMENT AGENCY

FAIRFIELD COUNTY, CT

(ALL JURISDICTIONS)

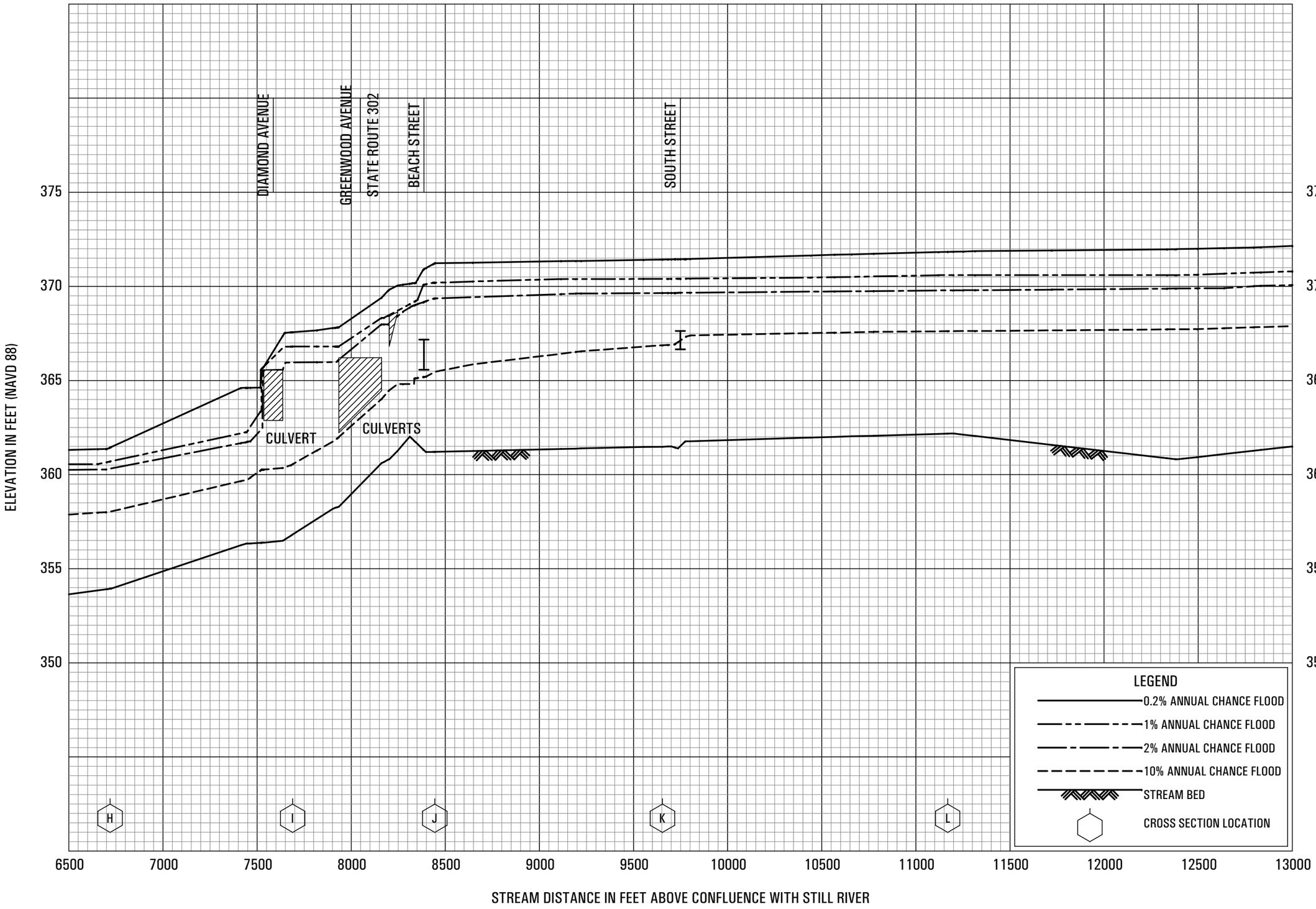

FLOOD PROFILES

SYMPAUG BROOK

FEDERAL EMERGENCY MANAGEMENT AGENCY

FAIRFIELD COUNTY, CT

(ALL JURISDICTIONS)

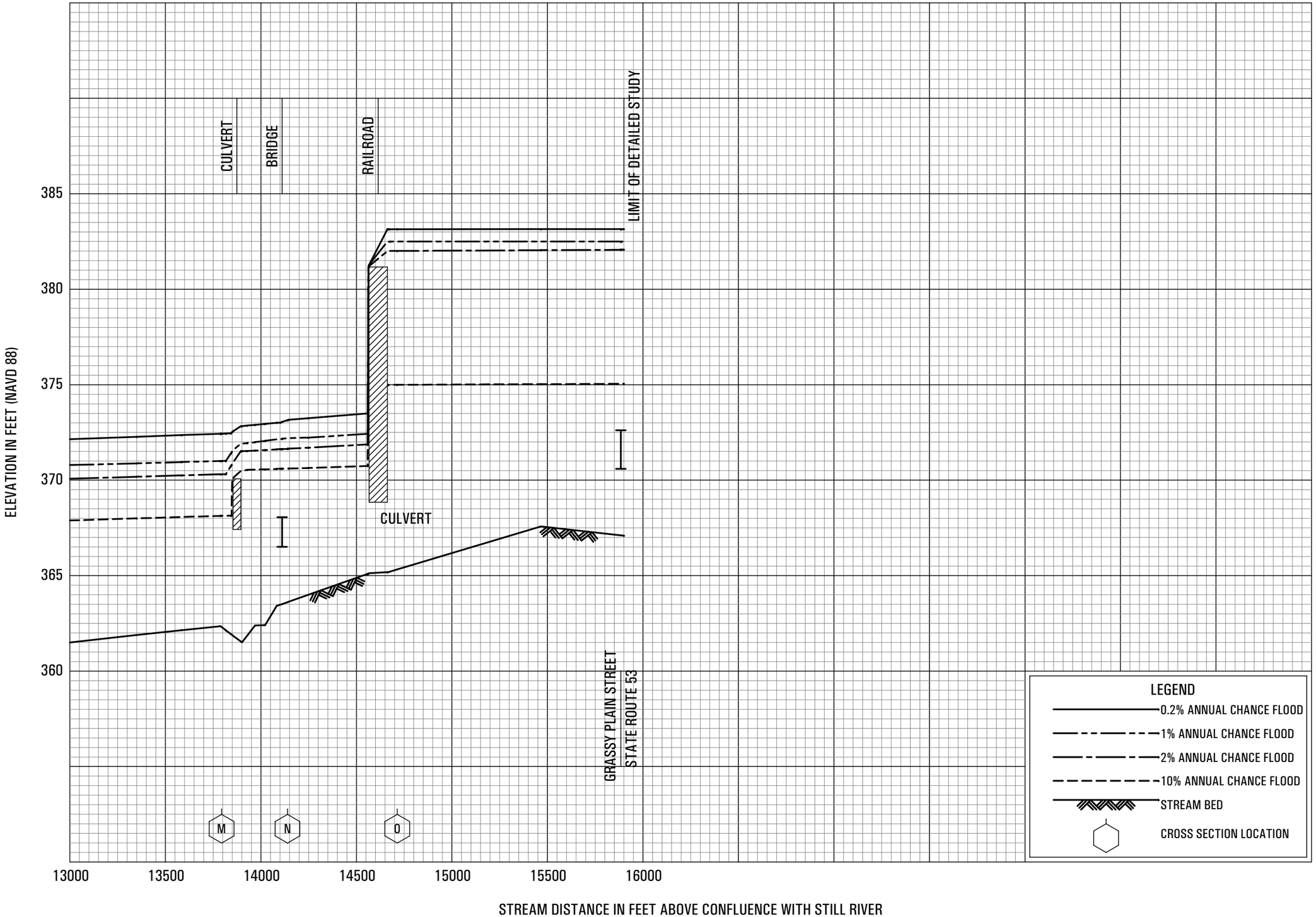

FLOOD PROFILES

SYMPAUG BROOK

FEDERAL EMERGENCY MANAGEMENT AGENCY

FAIRFIELD COUNTY, CT

(ALL JURISDICTIONS)

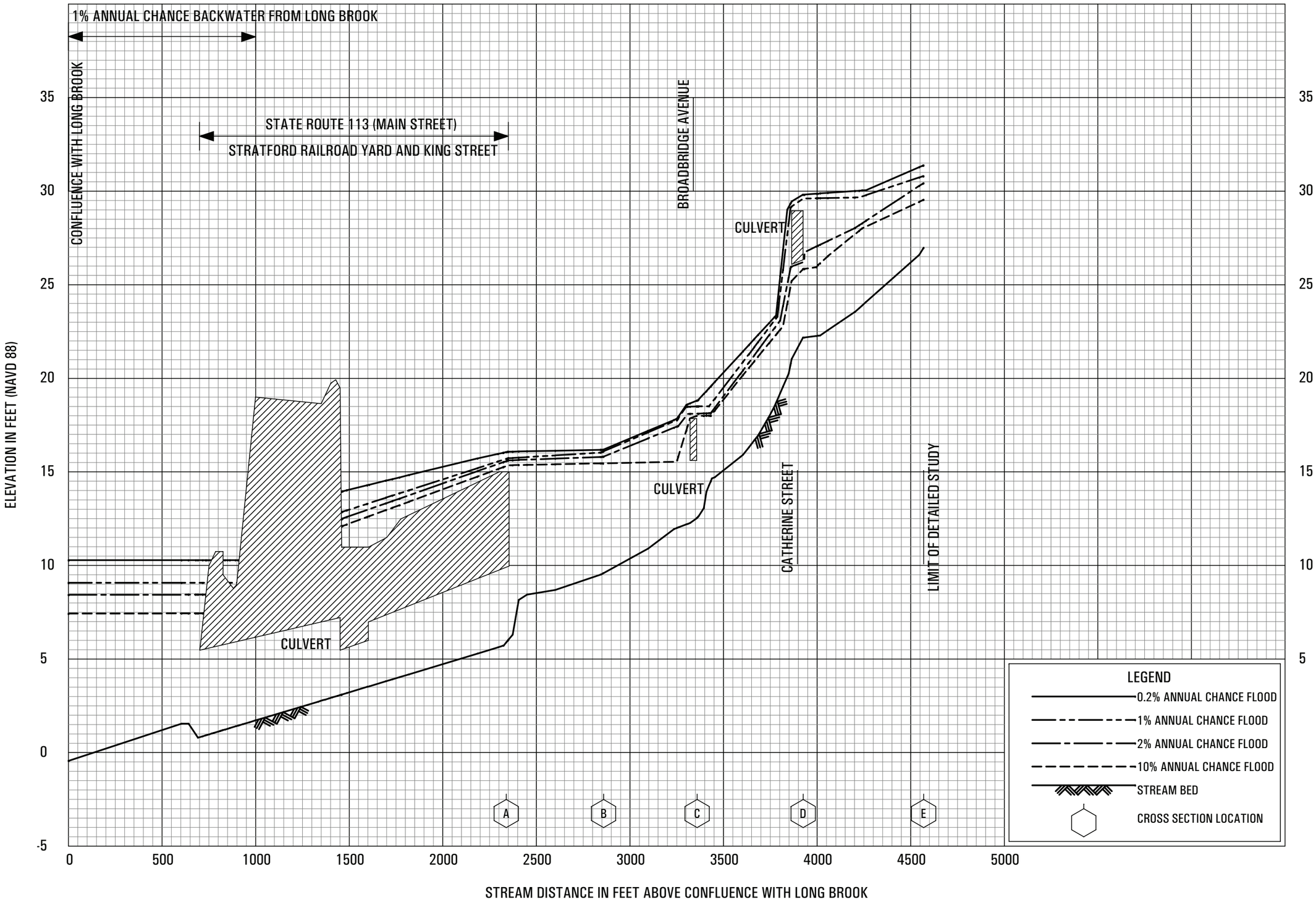

FLOOD PROFILES

TANNERS BROOK

FEDERAL EMERGENCY MANAGEMENT AGENCY

FAIRFIELD COUNTY, CT

(ALL JURISDICTIONS)

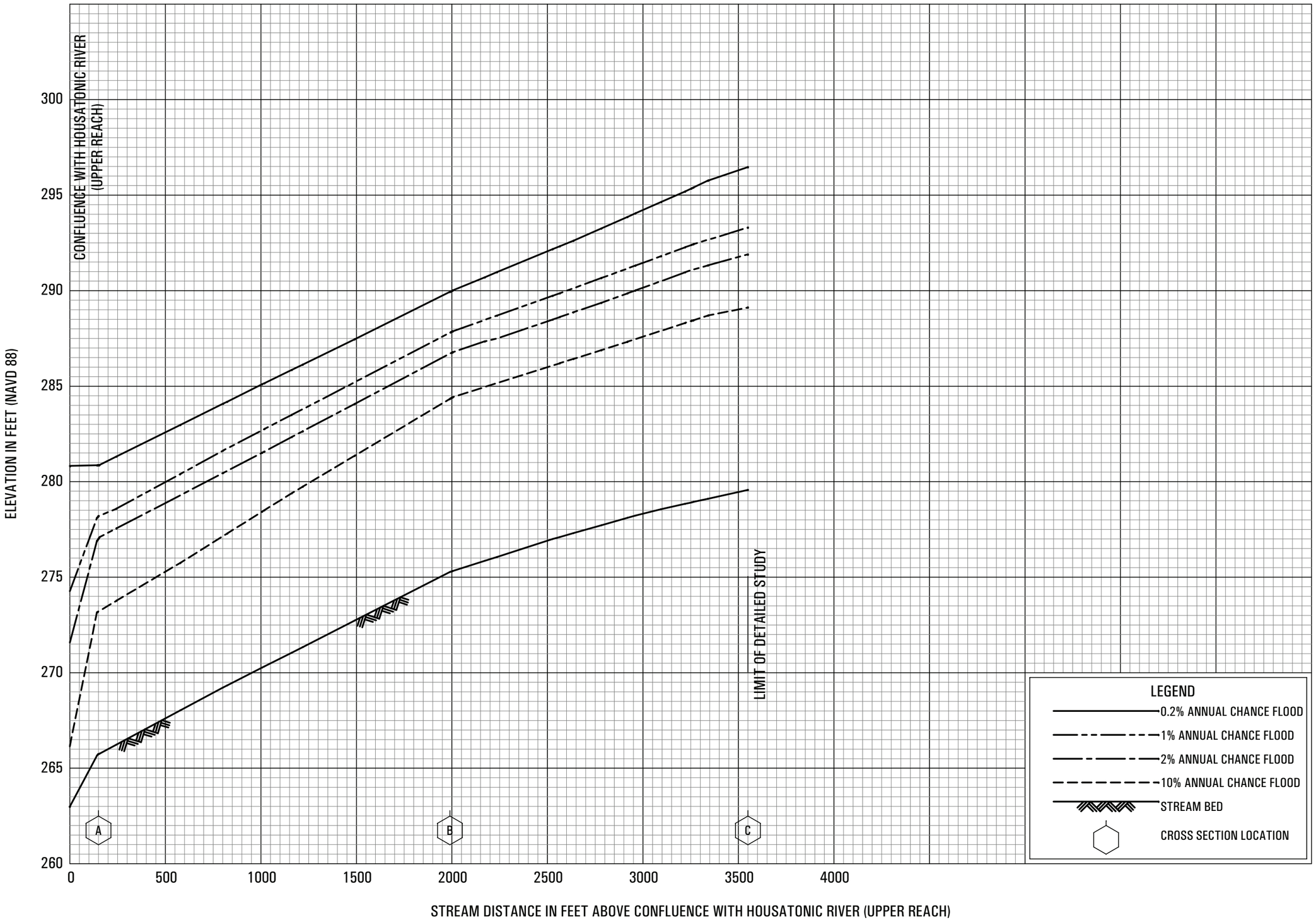

FLOOD PROFILES

TENMILE RIVER

FEDERAL EMERGENCY MANAGEMENT AGENCY

FAIRFIELD COUNTY, CT

(ALL JURISDICTIONS)

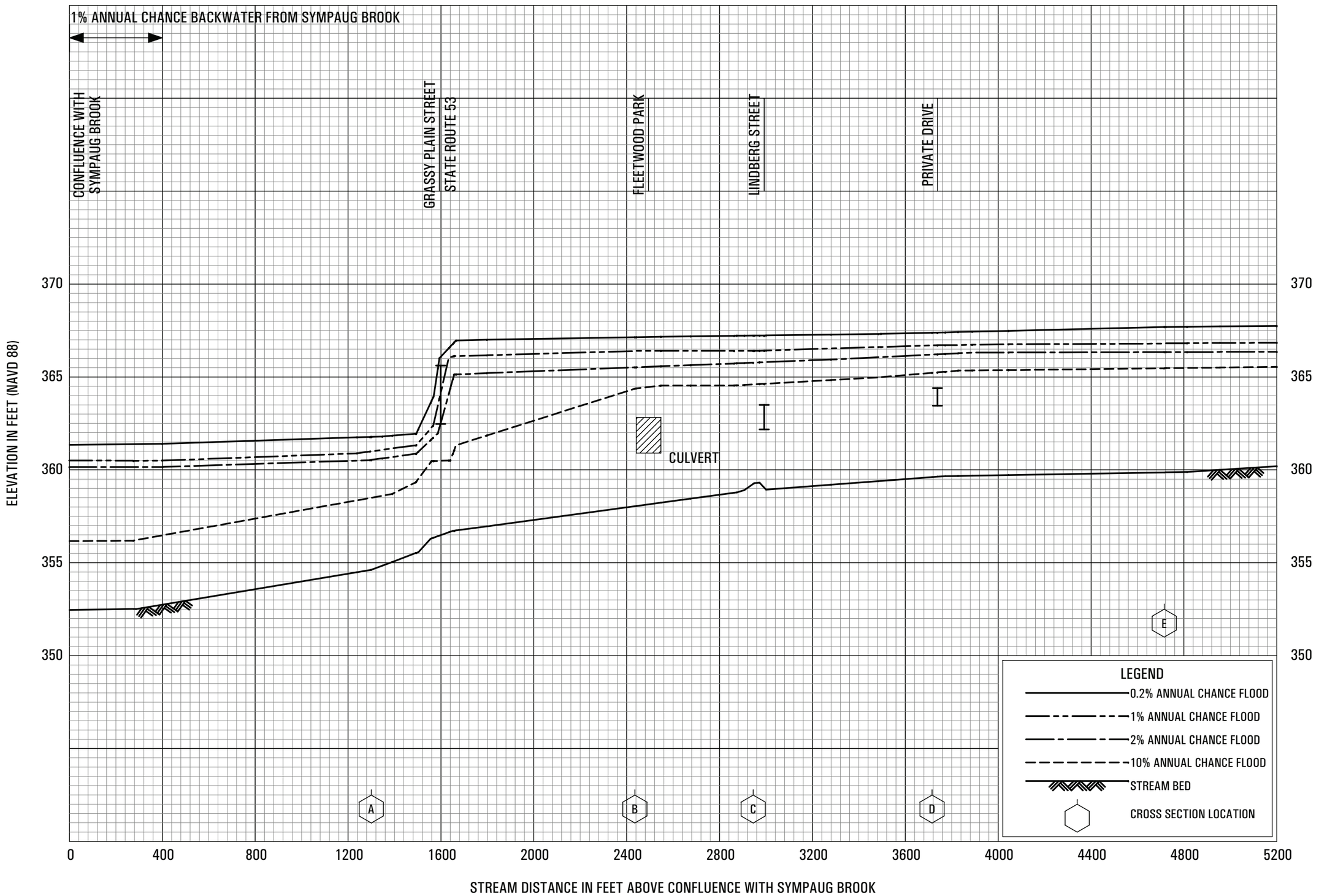

FLOOD PROFILES

TEREHAUTE BROOK

FEDERAL EMERGENCY MANAGEMENT AGENCY

FAIRFIELD COUNTY, CT

(ALL JURISDICTIONS)

398P

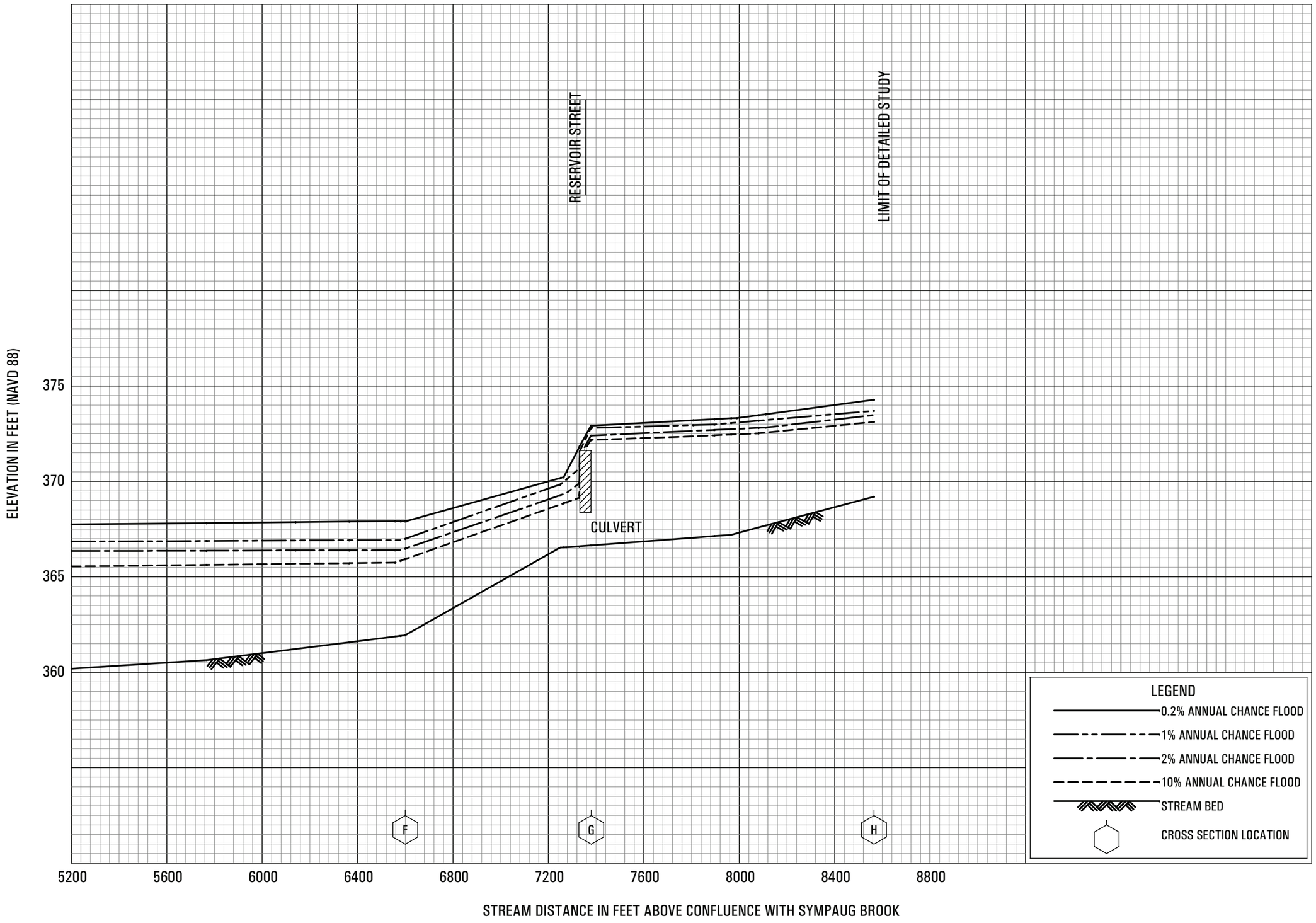

FLOOD PROFILES

TEREHAUTE BROOK

FEDERAL EMERGENCY MANAGEMENT AGENCY

FAIRFIELD COUNTY, CT

(ALL JURISDICTIONS)

399P

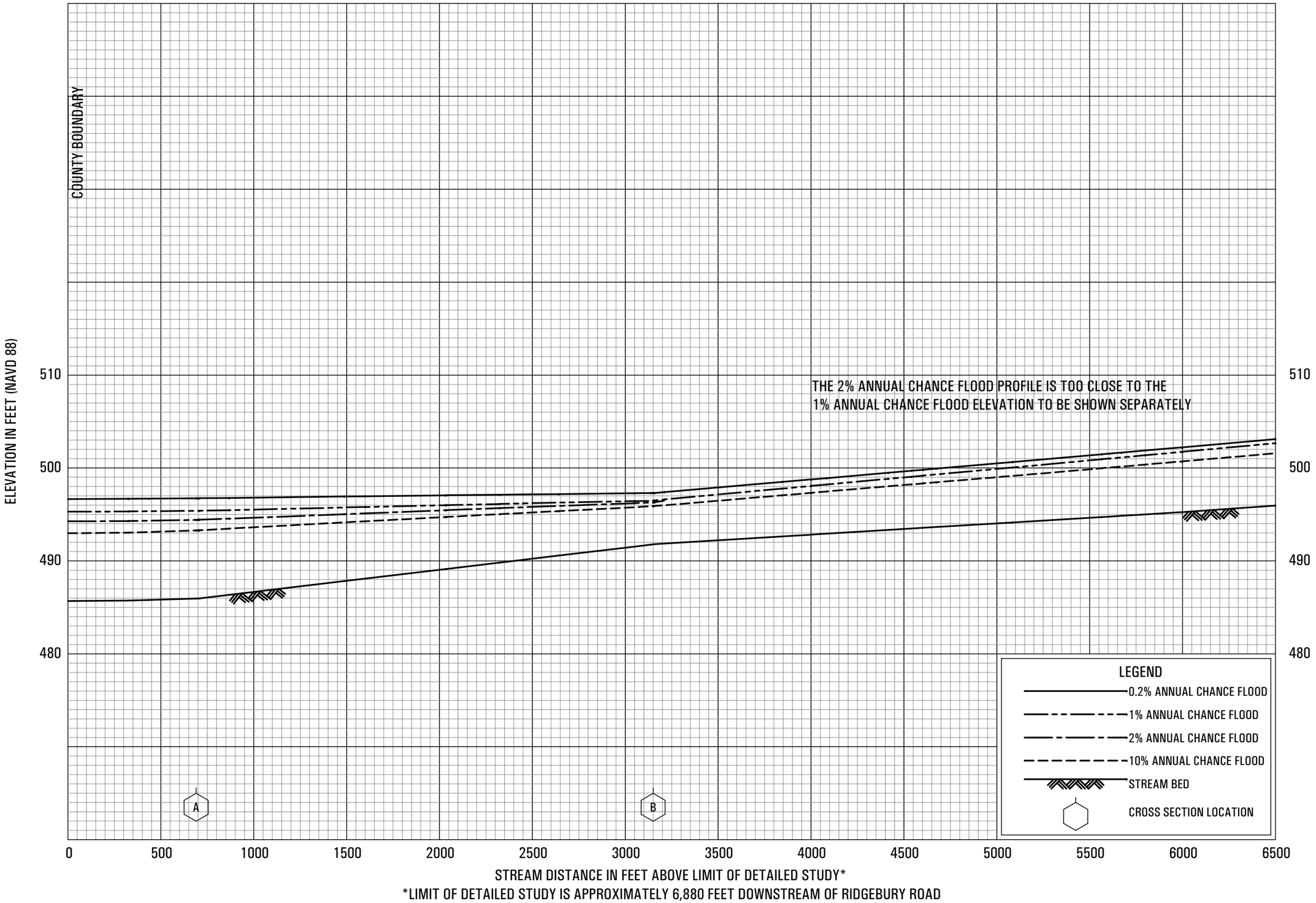

FLOOD PROFILES

TITICUS RIVER

FEDERAL EMERGENCY MANAGEMENT AGENCY

FAIRFIELD COUNTY, CT

(ALL JURISDICTIONS)

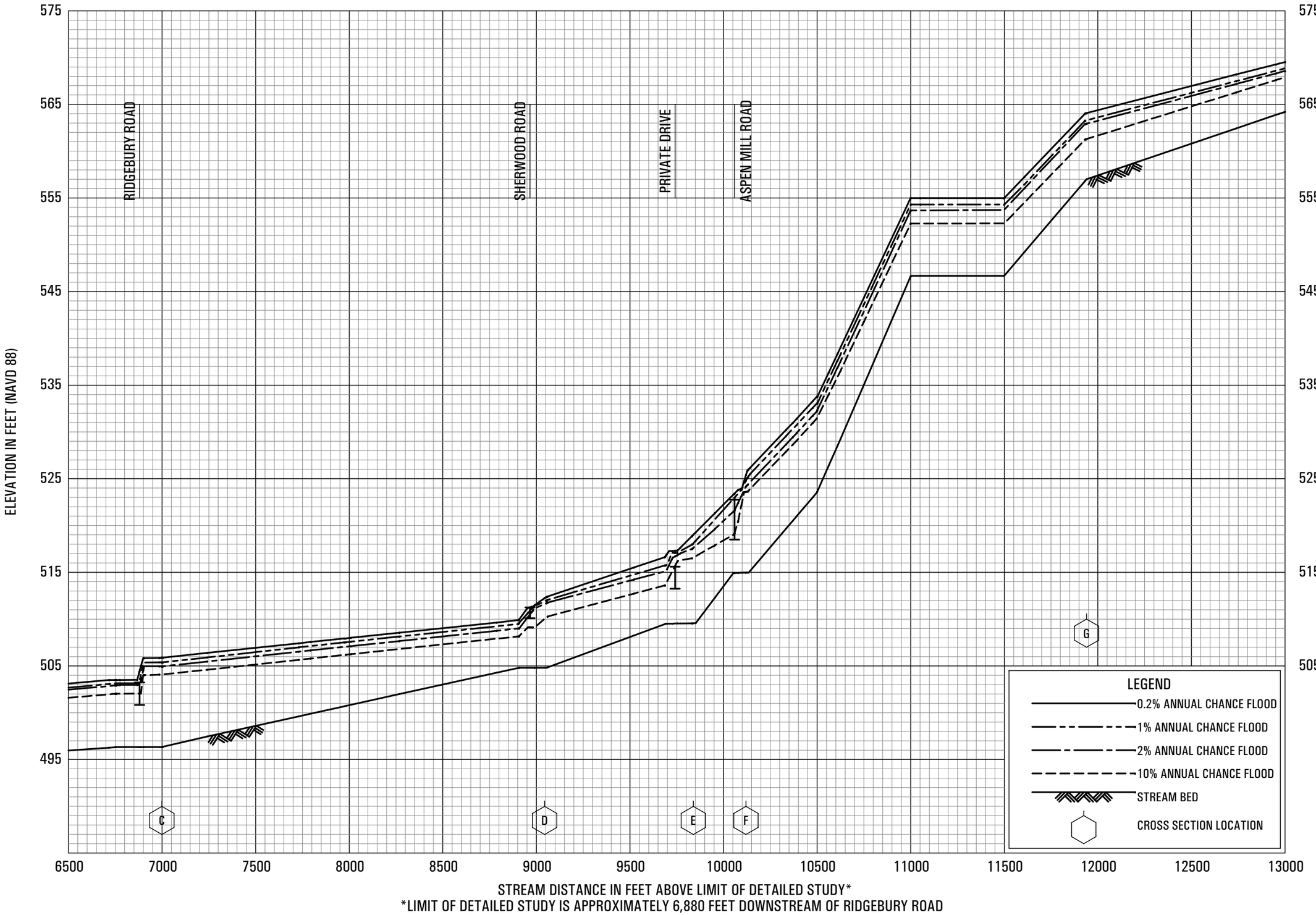

FLOOD PROFILES

TITICUS RIVER

FEDERAL EMERGENCY MANAGEMENT AGENCY

FAIRFIELD COUNTY, CT

(ALL JURISDICTIONS)

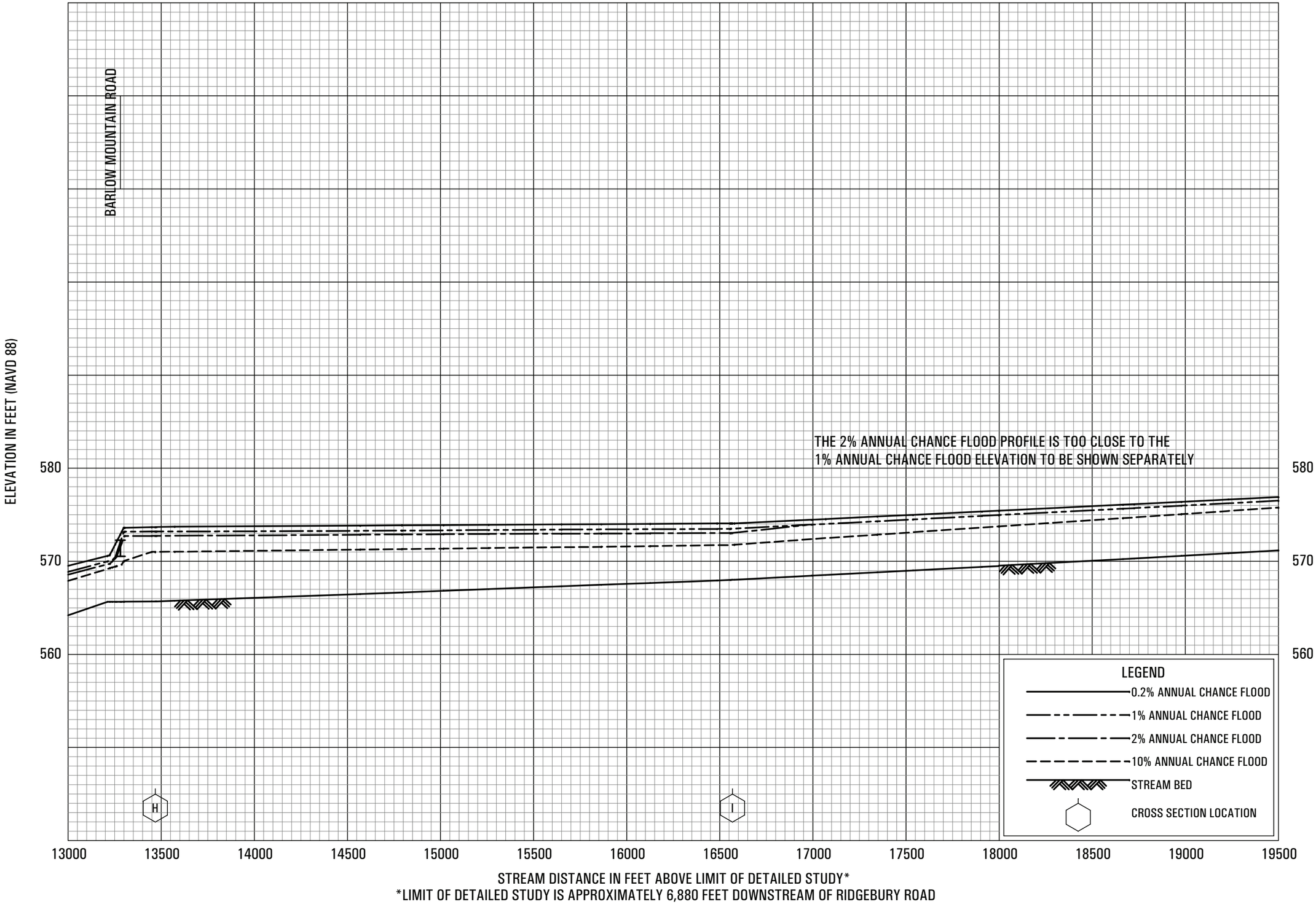

FLOOD PROFILES

TITICUS RIVER

FEDERAL EMERGENCY MANAGEMENT AGENCY

FAIRFIELD COUNTY, CT

(ALL JURISDICTIONS)

402P

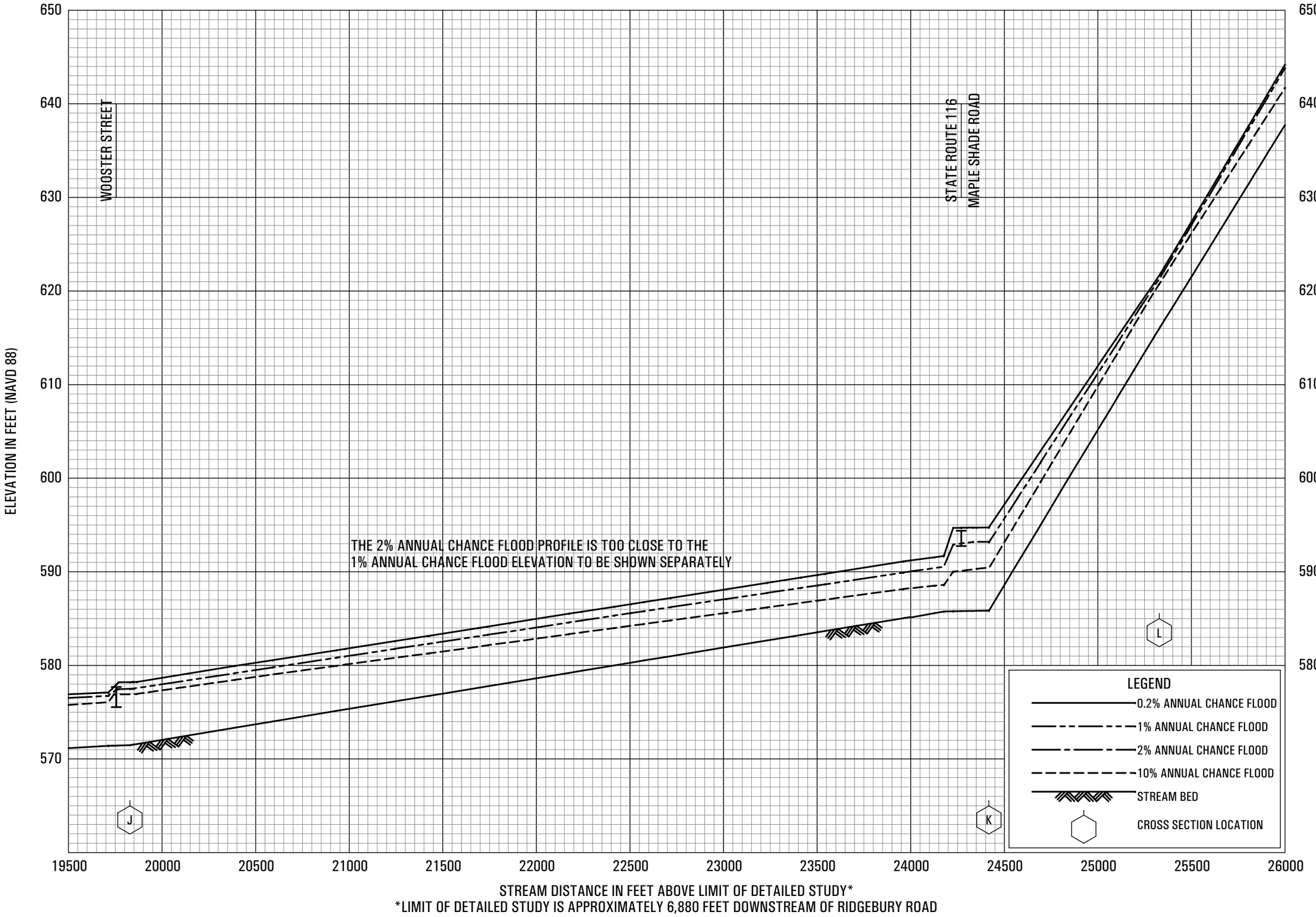

FLOOD PROFILES

TITICUS RIVER

FEDERAL EMERGENCY MANAGEMENT AGENCY

FAIRFIELD COUNTY, CT

(ALL JURISDICTIONS)

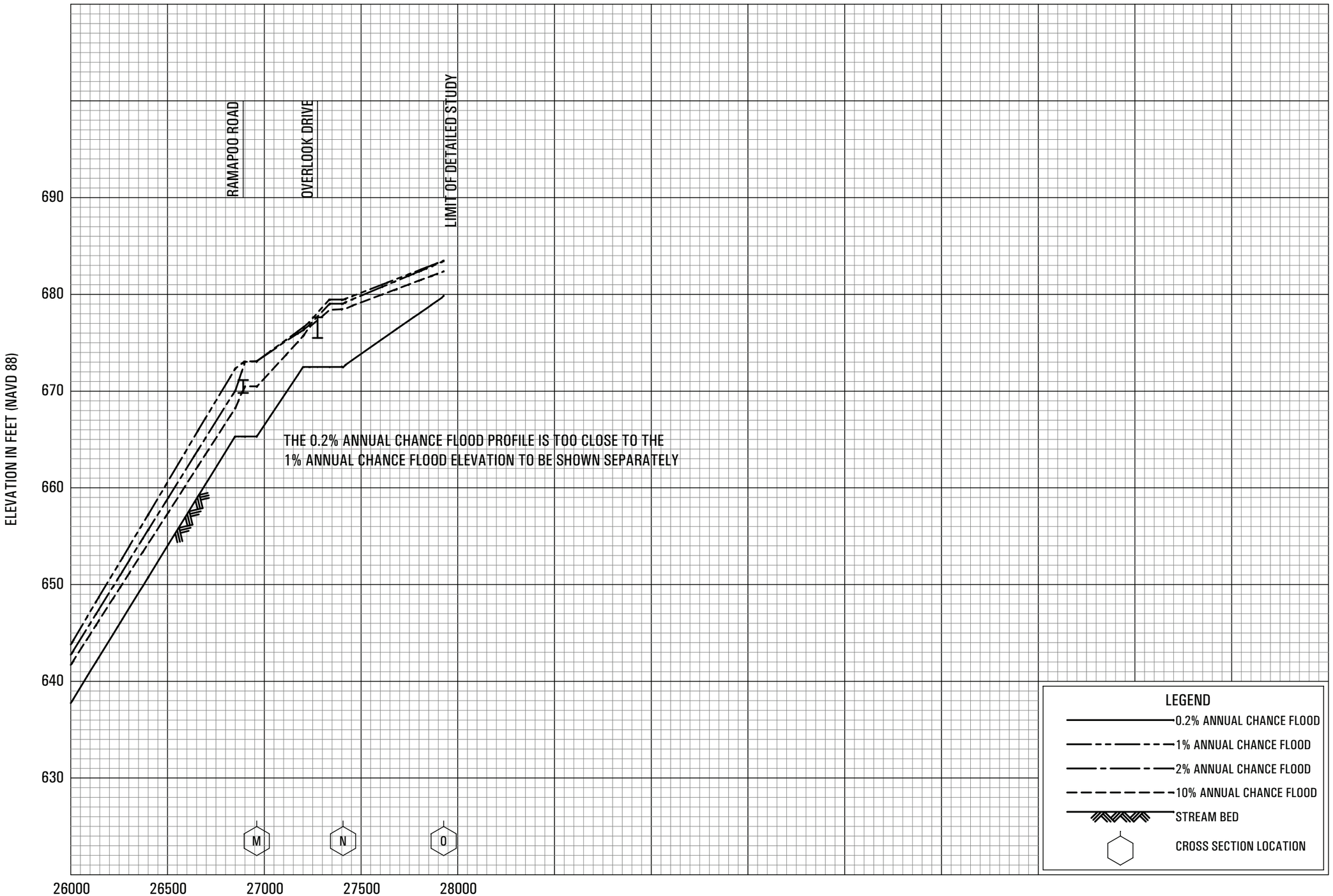

FLOOD PROFILES

TITICUS RIVER

FEDERAL EMERGENCY MANAGEMENT AGENCY

FAIRFIELD COUNTY, CT

(ALL JURISDICTIONS)

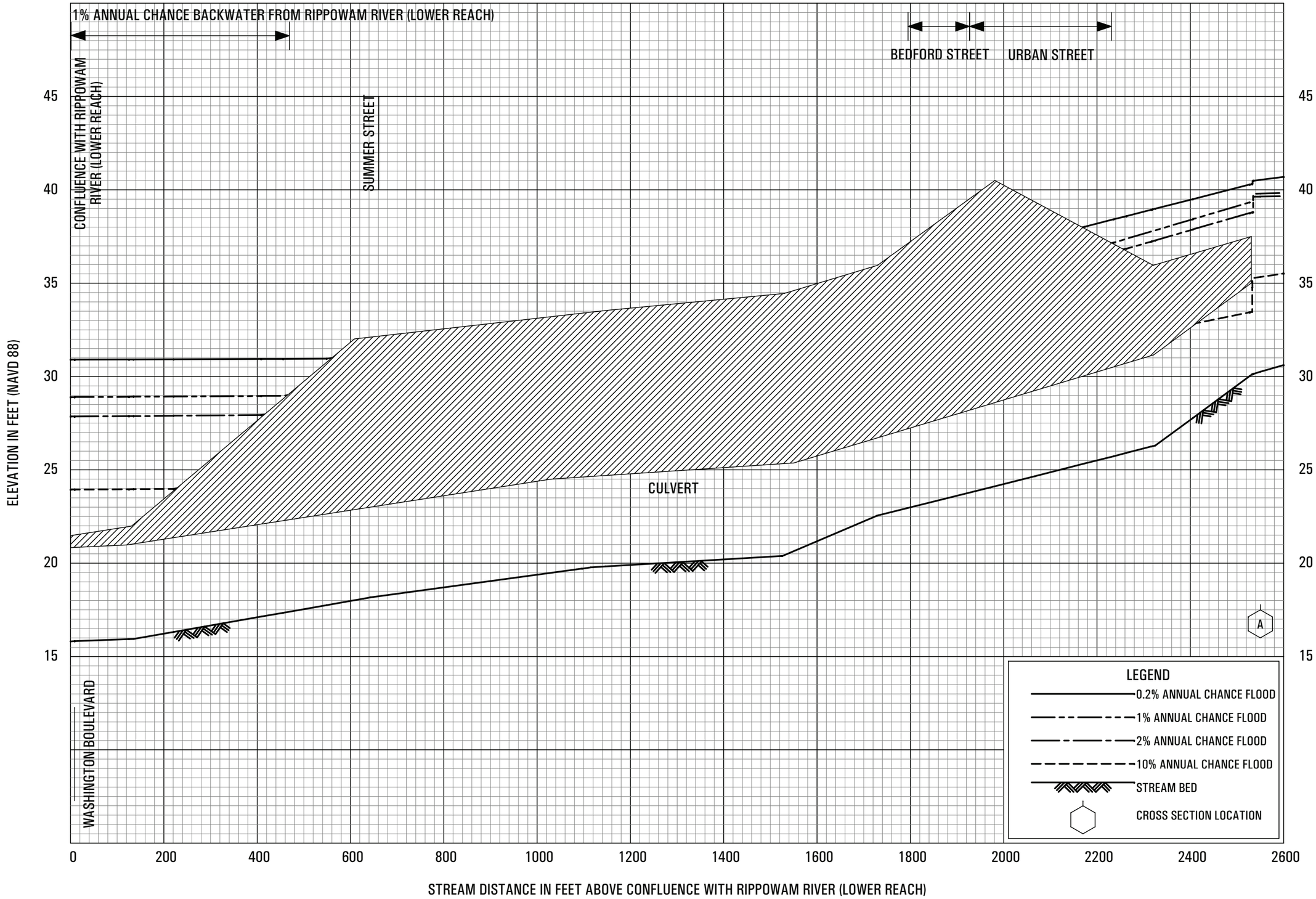

FLOOD PROFILES

TOILSOME BROOK

FEDERAL EMERGENCY MANAGEMENT AGENCY

FAIRFIELD COUNTY, CT

(ALL JURISDICTIONS)

405P

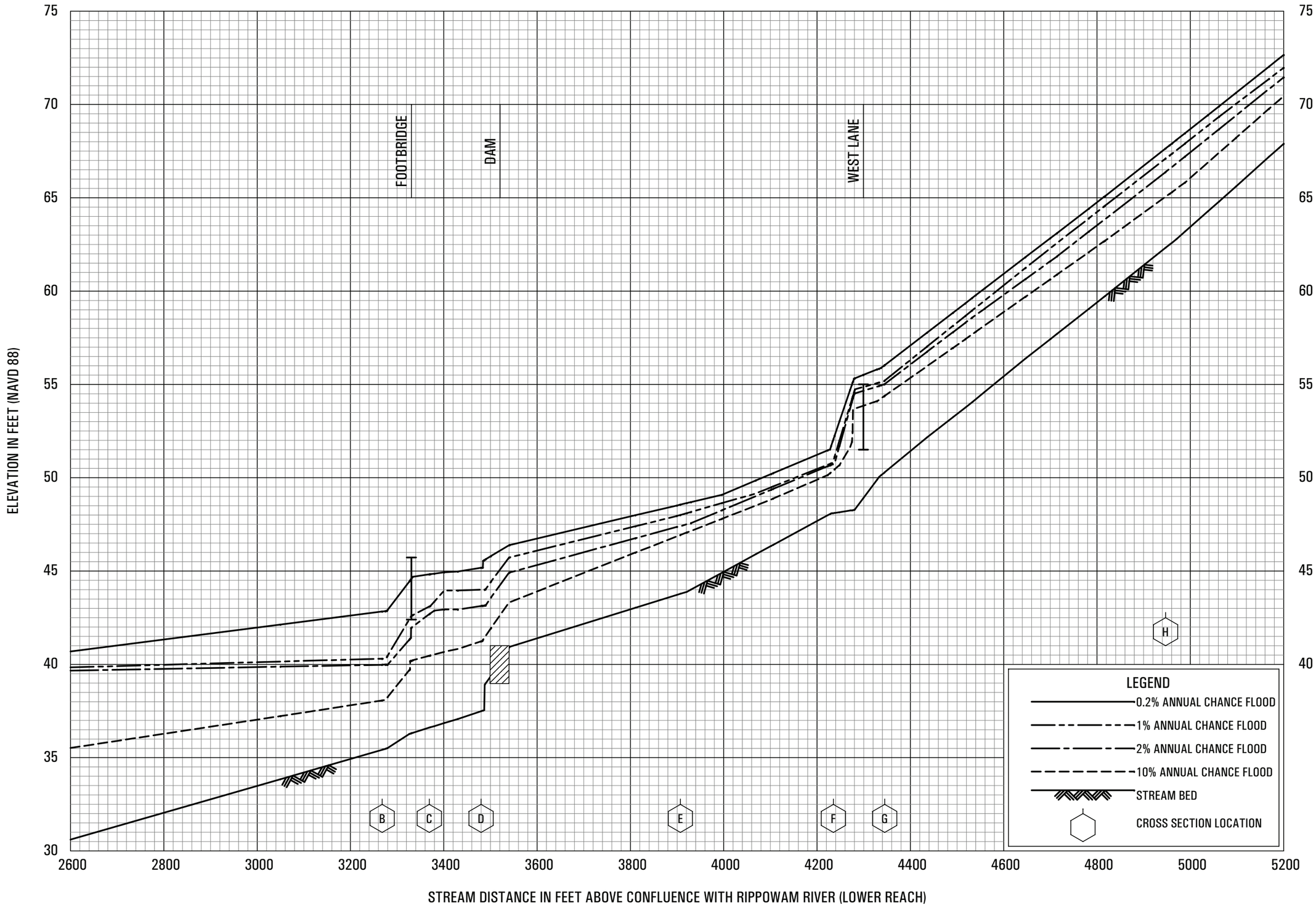

FLOOD PROFILES

TOILSOME BROOK

FEDERAL EMERGENCY MANAGEMENT AGENCY

FAIRFIELD COUNTY, CT

(ALL JURISDICTIONS)

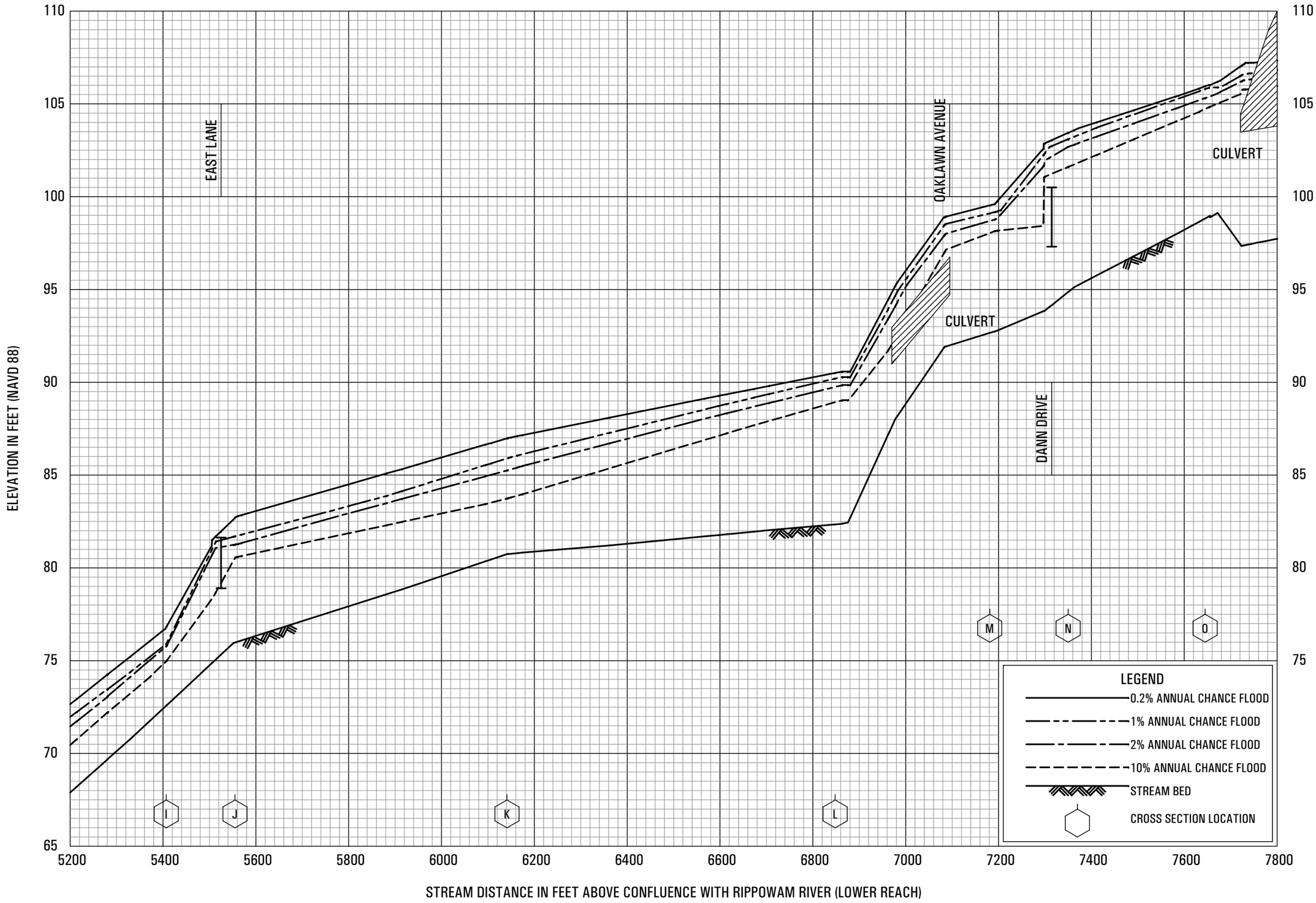

FLOOD PROFILES

TOILSOME BROOK

FEDERAL EMERGENCY MANAGEMENT AGENCY

FAIRFIELD COUNTY, CT

(ALL JURISDICTIONS)

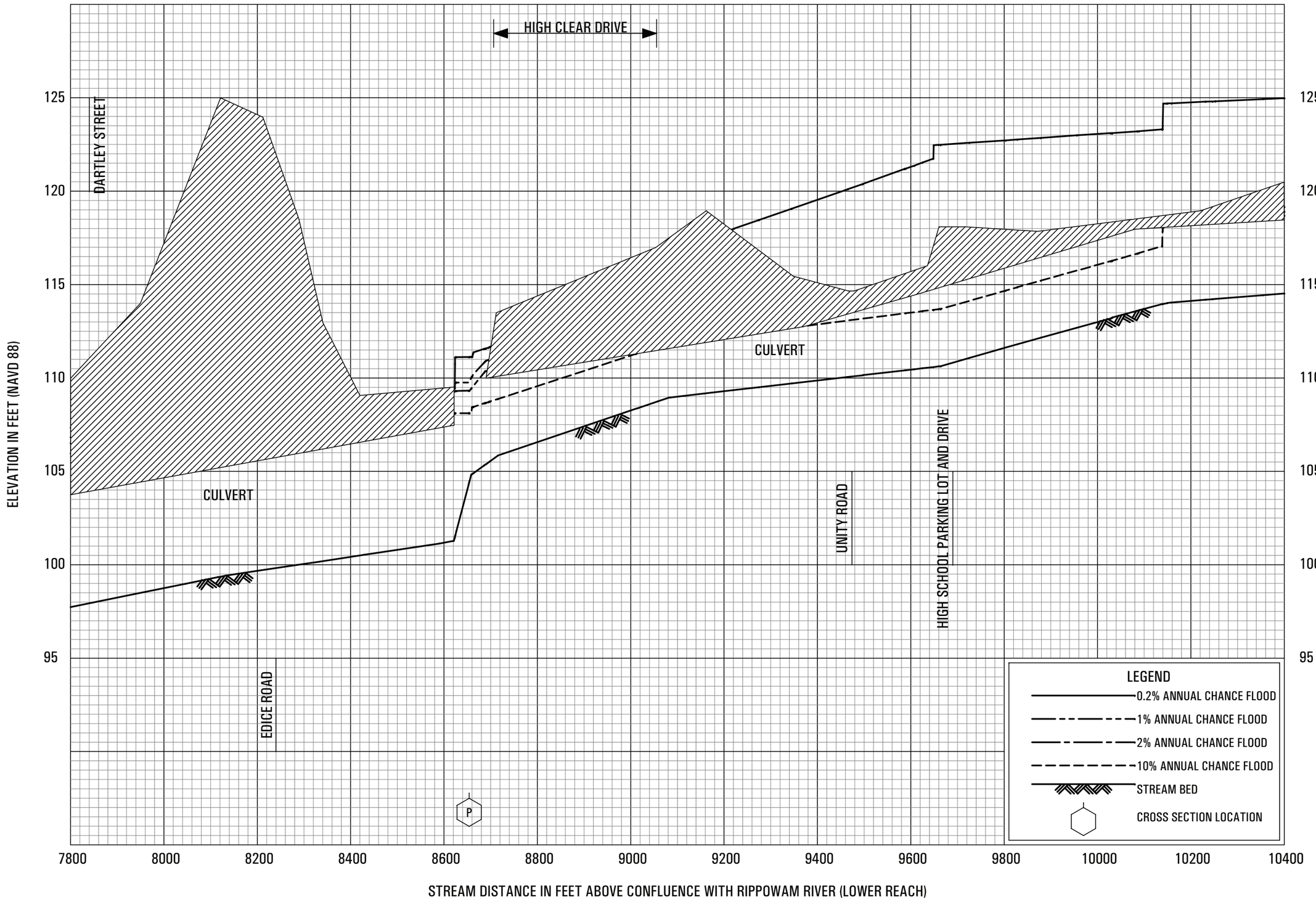

FLOOD PROFILES

TOILSOME BROOK

FEDERAL EMERGENCY MANAGEMENT AGENCY

FAIRFIELD COUNTY, CT

(ALL JURISDICTIONS)

408P

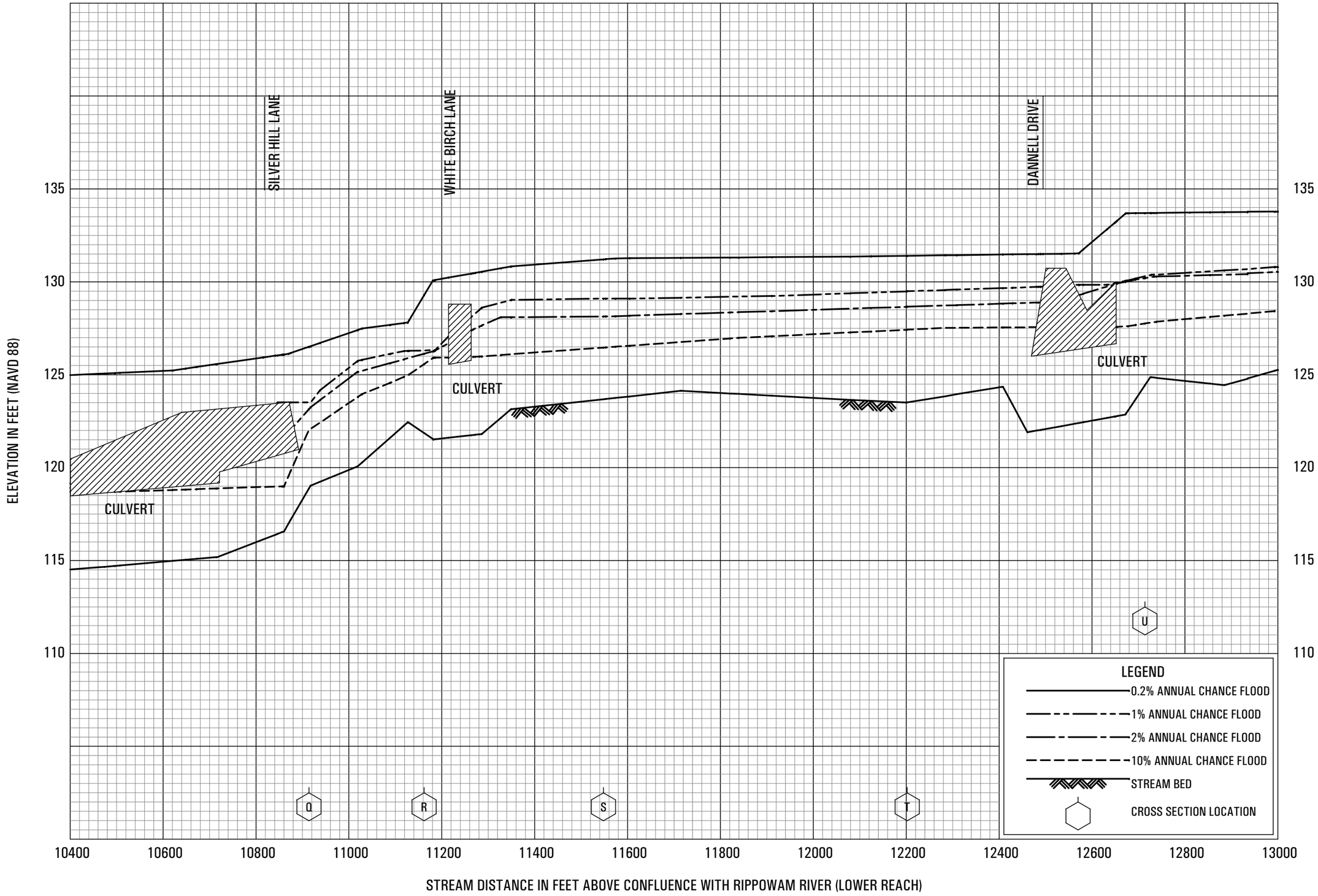

FLOOD PROFILES

TOILSOME BROOK

FEDERAL EMERGENCY MANAGEMENT AGENCY

FAIRFIELD COUNTY, CT

(ALL JURISDICTIONS)

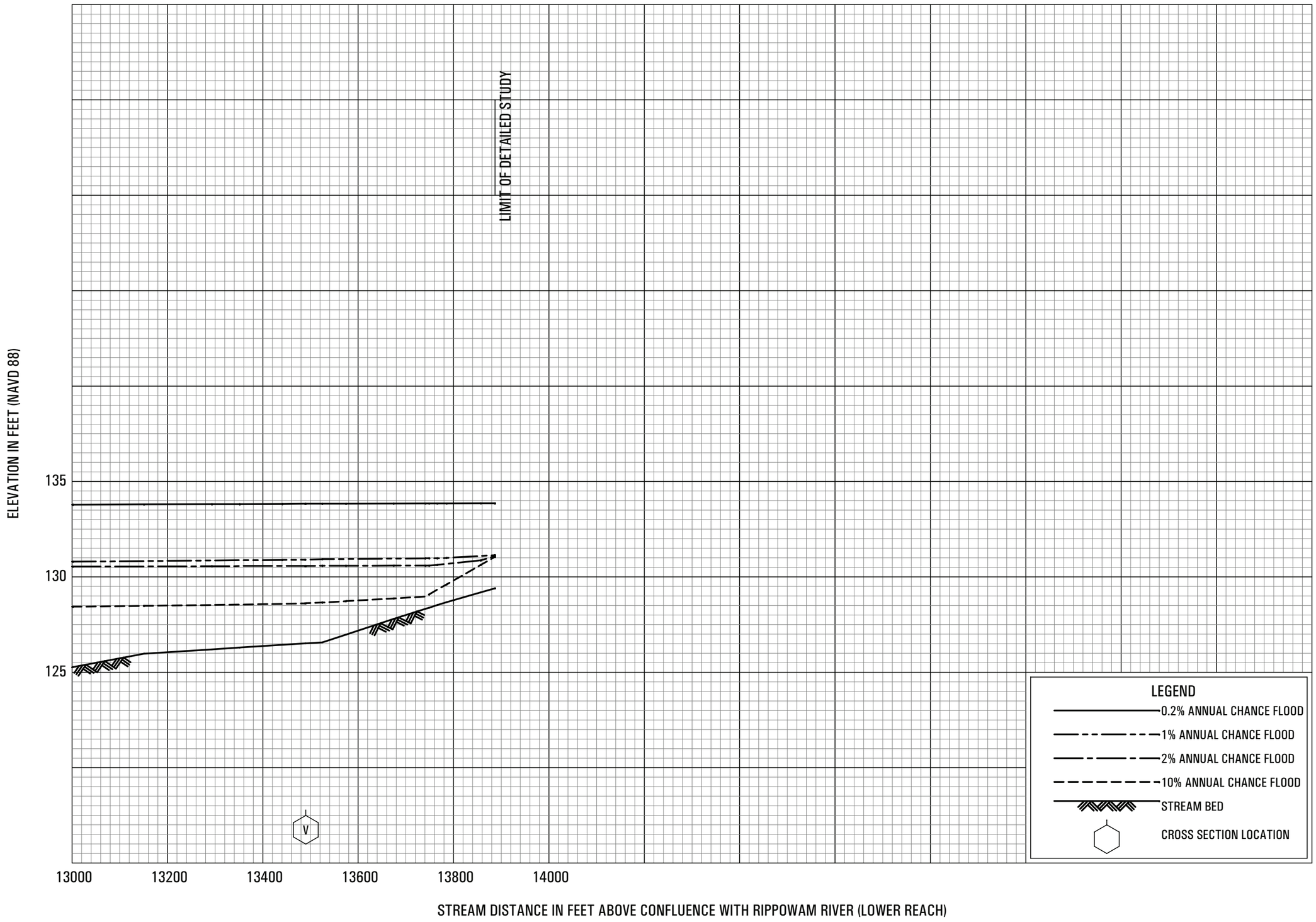

FLOOD PROFILES

TOILSOME BROOK

FEDERAL EMERGENCY MANAGEMENT AGENCY

FAIRFIELD COUNTY, CT

(ALL JURISDICTIONS)

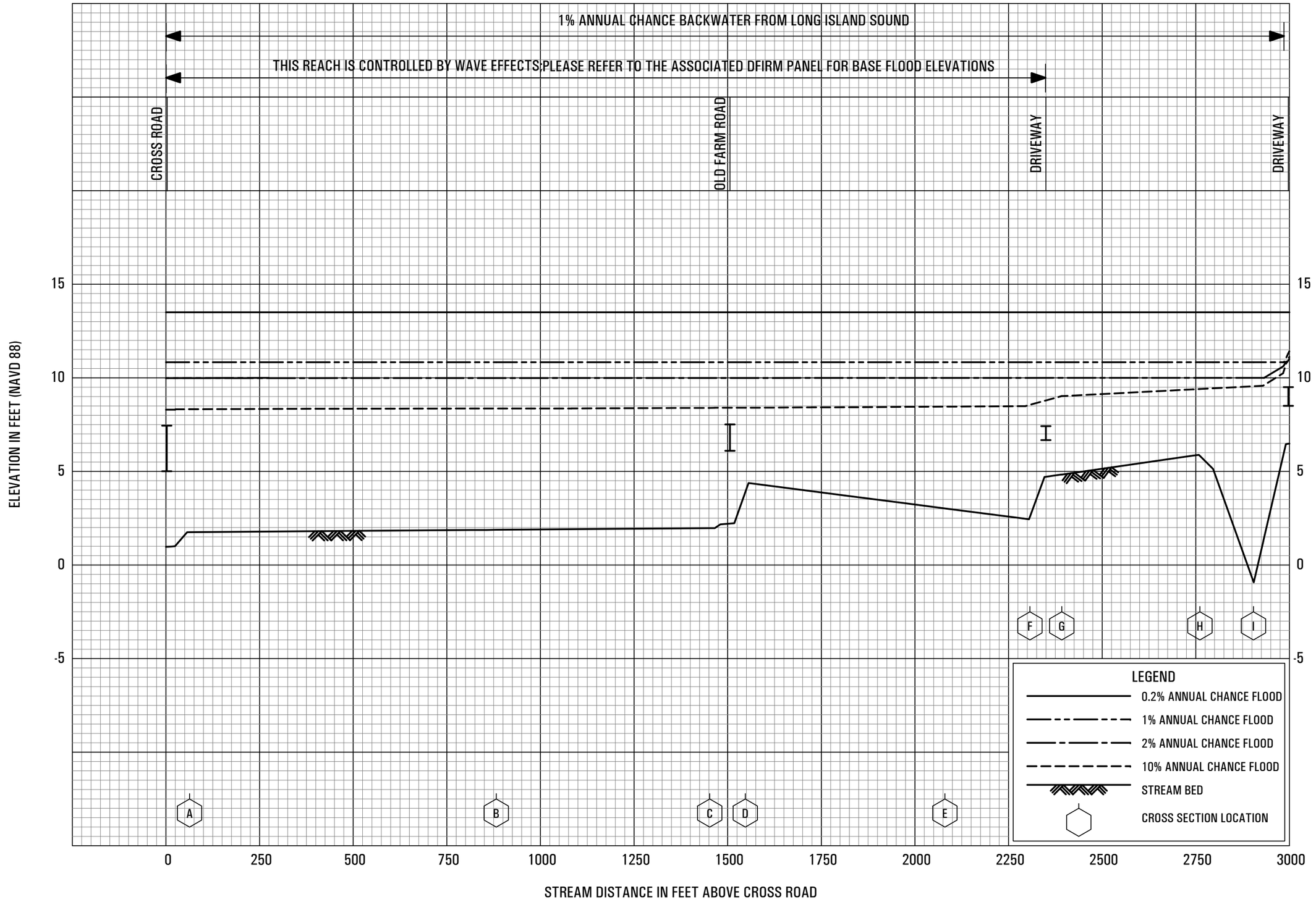

FLOOD PROFILES

TOKENEKE BROOK

FEDERAL EMERGENCY MANAGEMENT AGENCY

FAIRFIELD COUNTY, CT

(ALL JURISDICTIONS)

411P

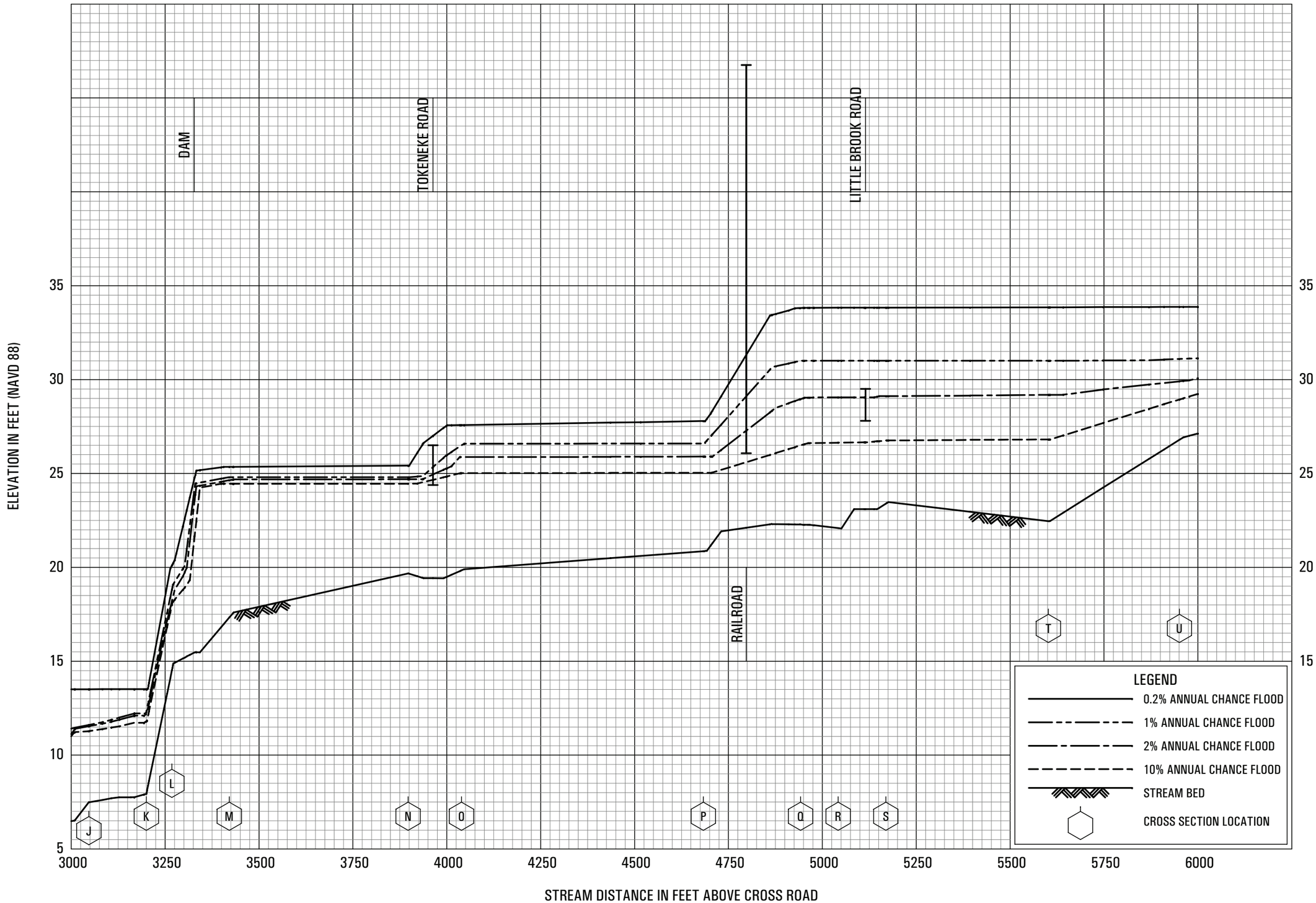

FLOOD PROFILES

TOKENEKE BROOK

FEDERAL EMERGENCY MANAGEMENT AGENCY

FAIRFIELD COUNTY, CT

(ALL JURISDICTIONS)

412P

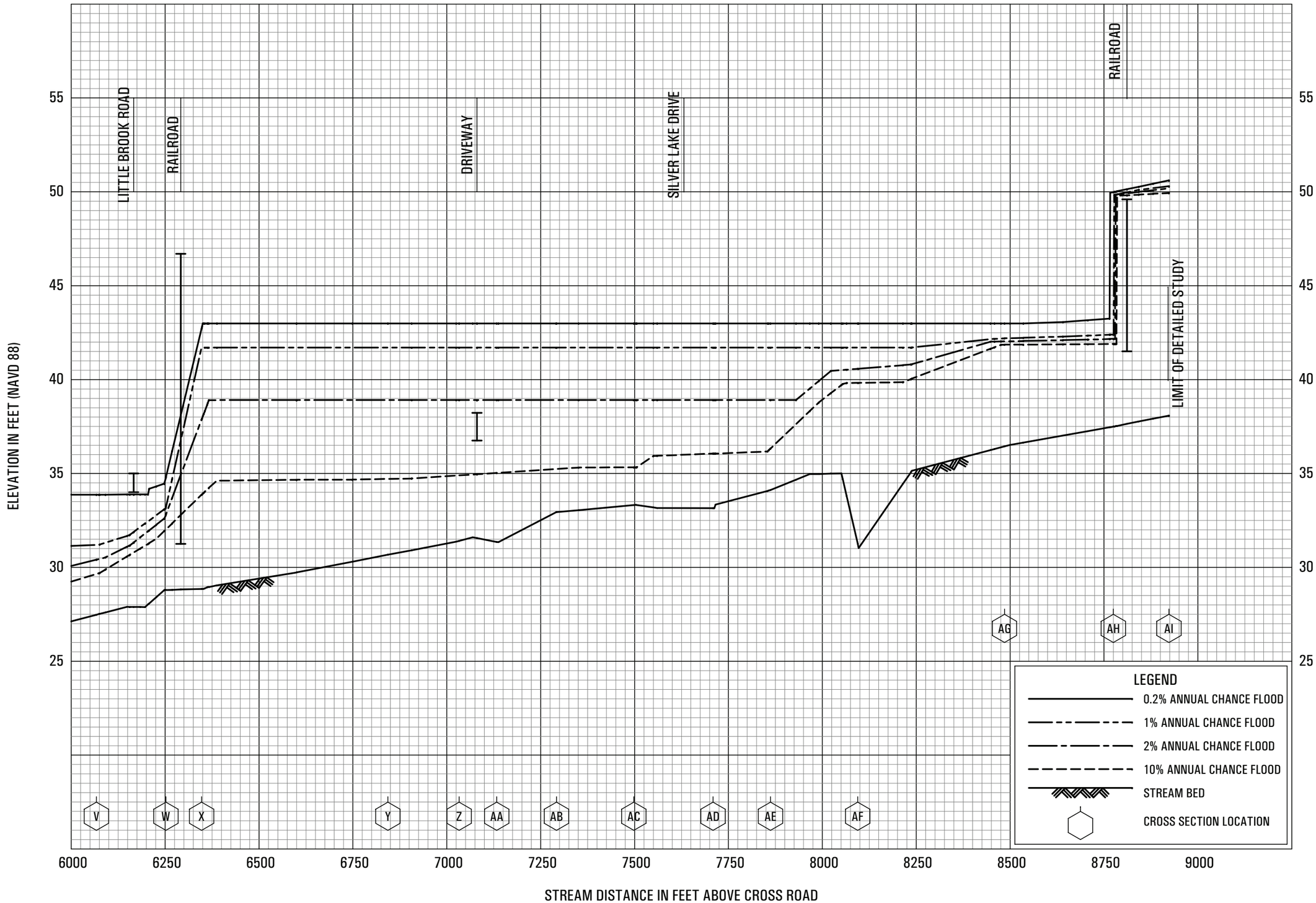

FLOOD PROFILES

TOKENEKE BROOK

FEDERAL EMERGENCY MANAGEMENT AGENCY

FAIRFIELD COUNTY, CT

(ALL JURISDICTIONS)

413P

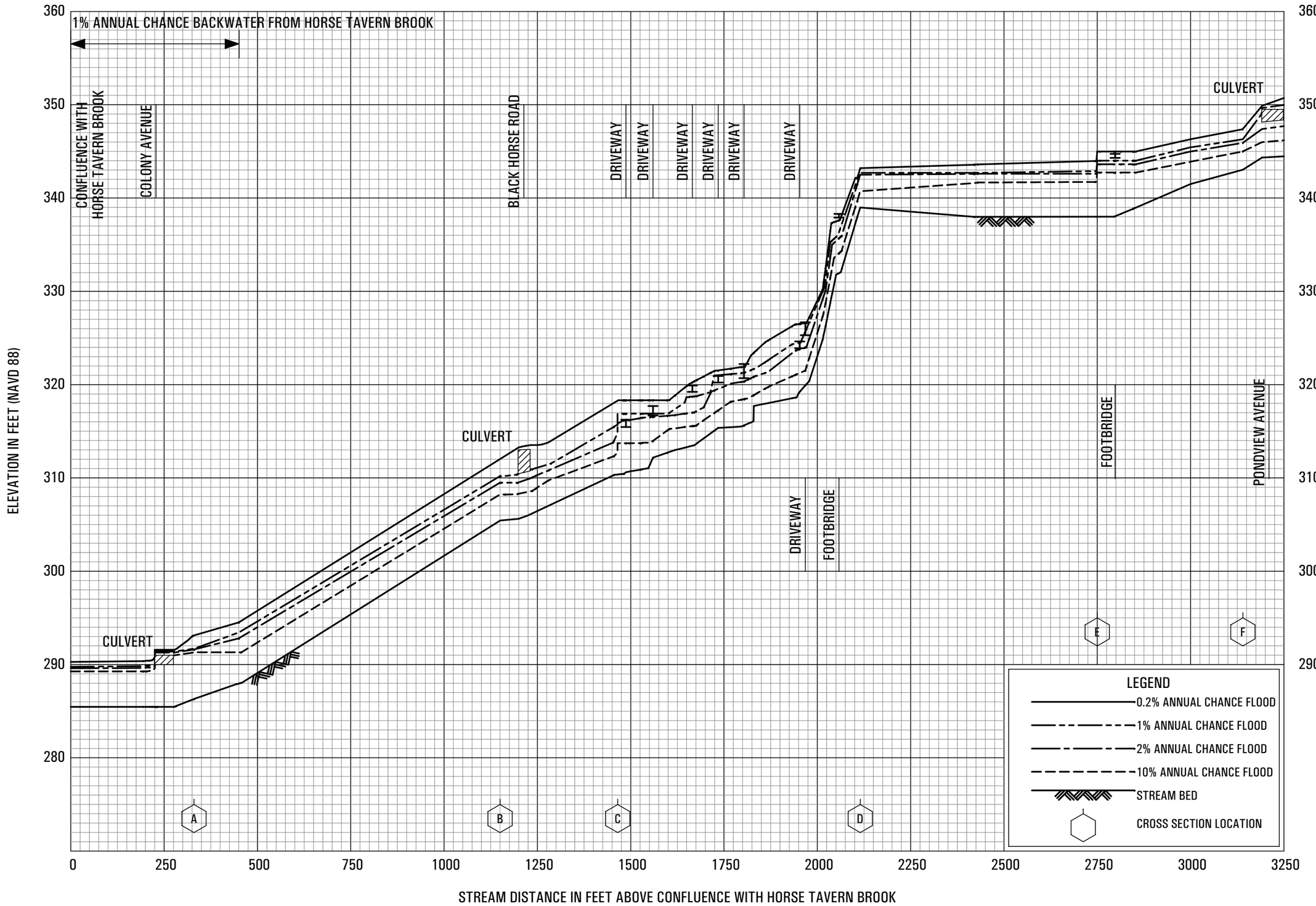

FLOOD PROFILES

TRIBUTARY A TO HORSE TAVERN BROOK

FEDERAL EMERGENCY MANAGEMENT AGENCY

FAIRFIELD COUNTY, CT

(ALL JURISDICTIONS)

414P

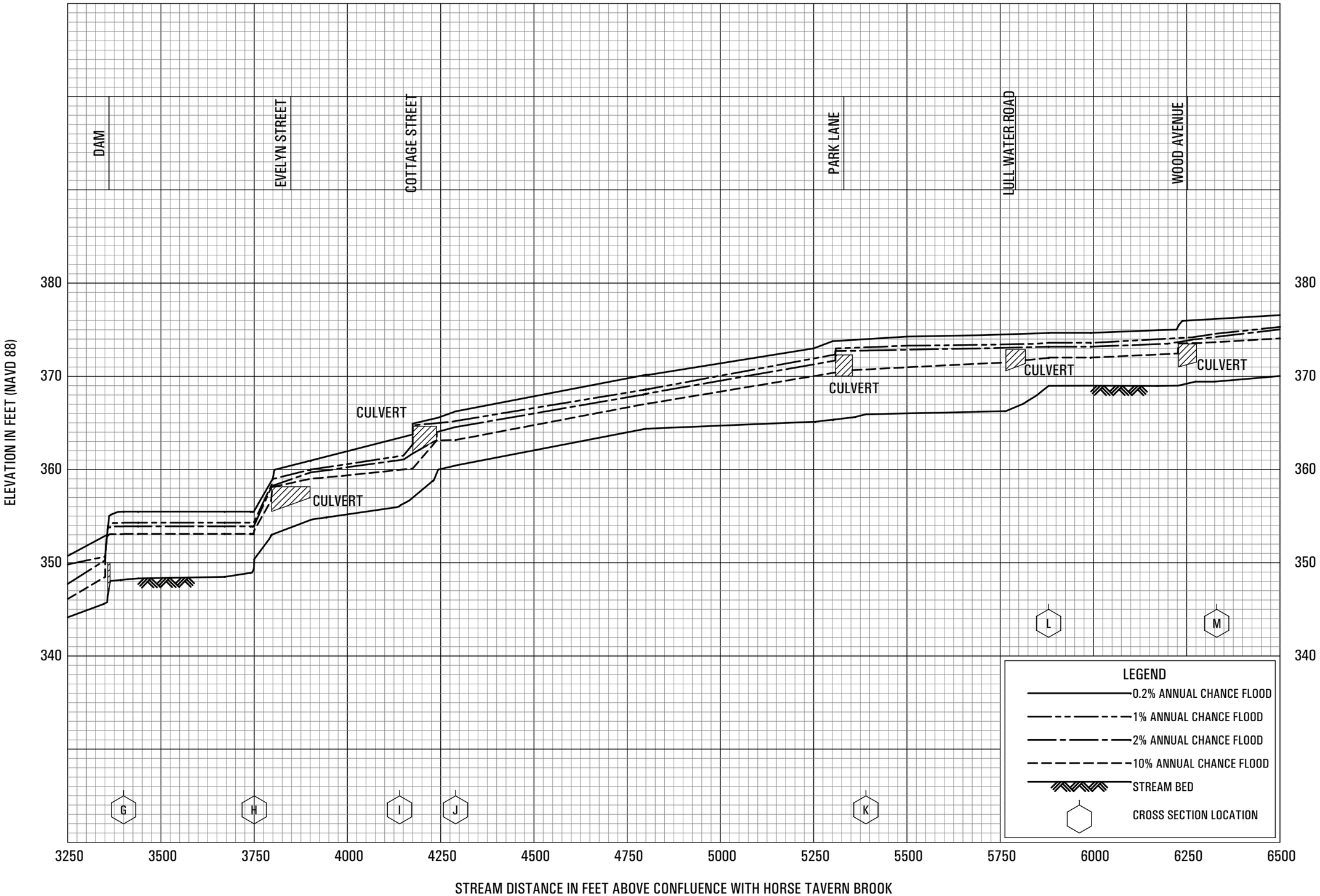

FLOOD PROFILES

TRIBUTARY A TO HORSE TAVERN BROOK

FEDERAL EMERGENCY MANAGEMENT AGENCY

FAIRFIELD COUNTY, CT

(ALL JURISDICTIONS)

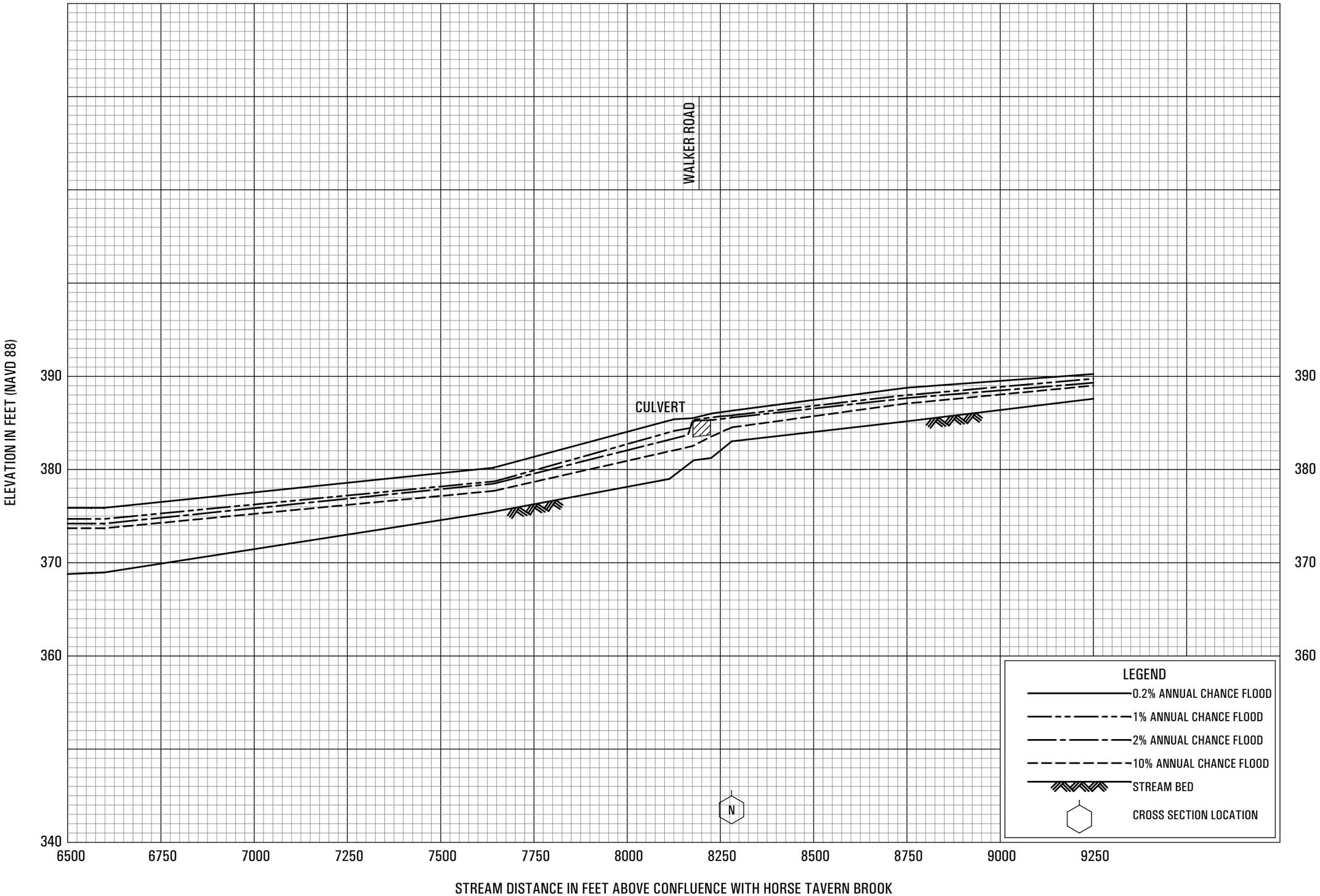

FLOOD PROFILES

TRIBUTARY A TO HORSE TAVERN BROOK

FEDERAL EMERGENCY MANAGEMENT AGENCY

FAIRFIELD COUNTY, CT

(ALL JURISDICTIONS)

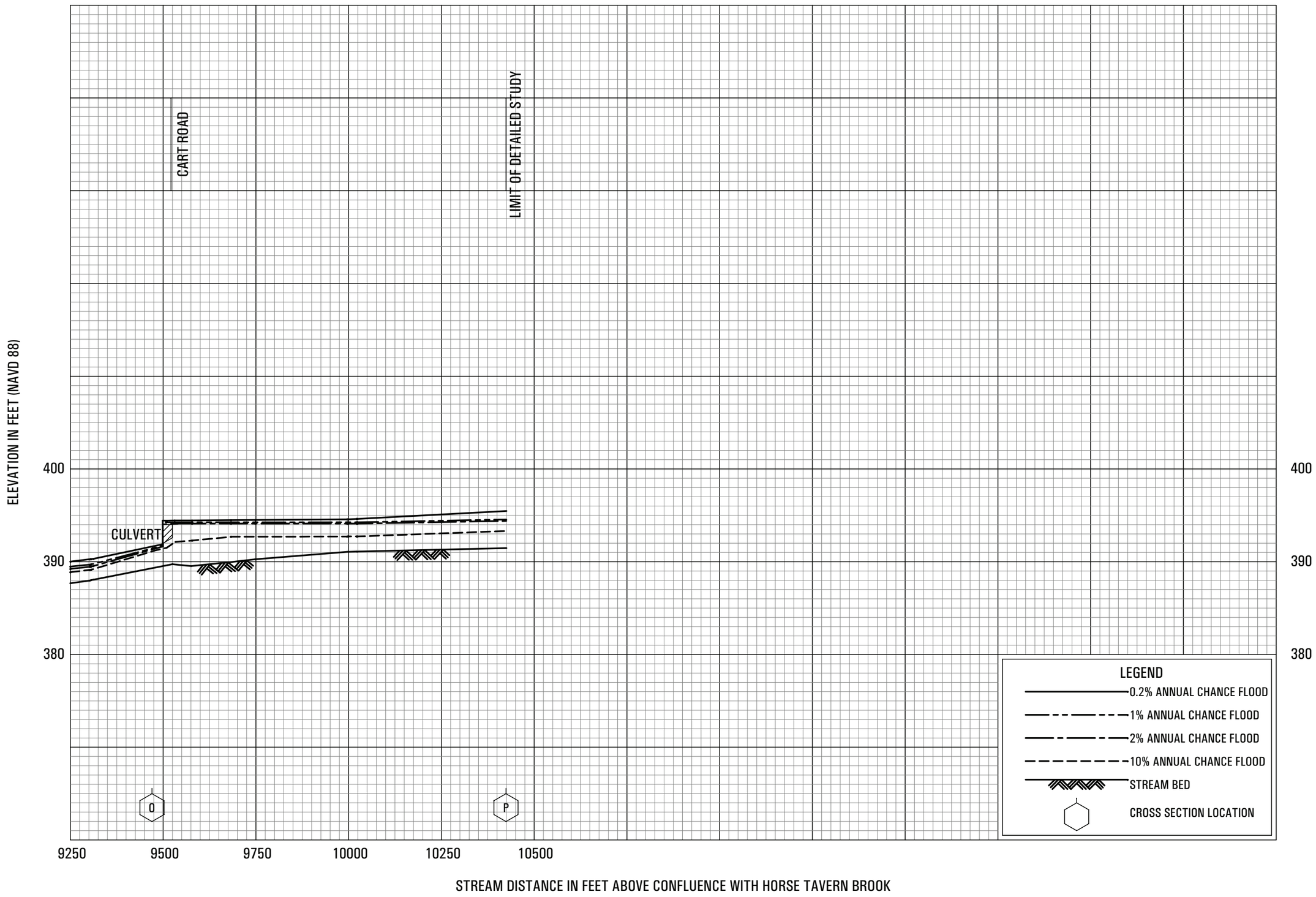

FLOOD PROFILES

TRIBUTARY A TO HORSE TAVERN BROOK

FEDERAL EMERGENCY MANAGEMENT AGENCY

FAIRFIELD COUNTY, CT

(ALL JURISDICTIONS)

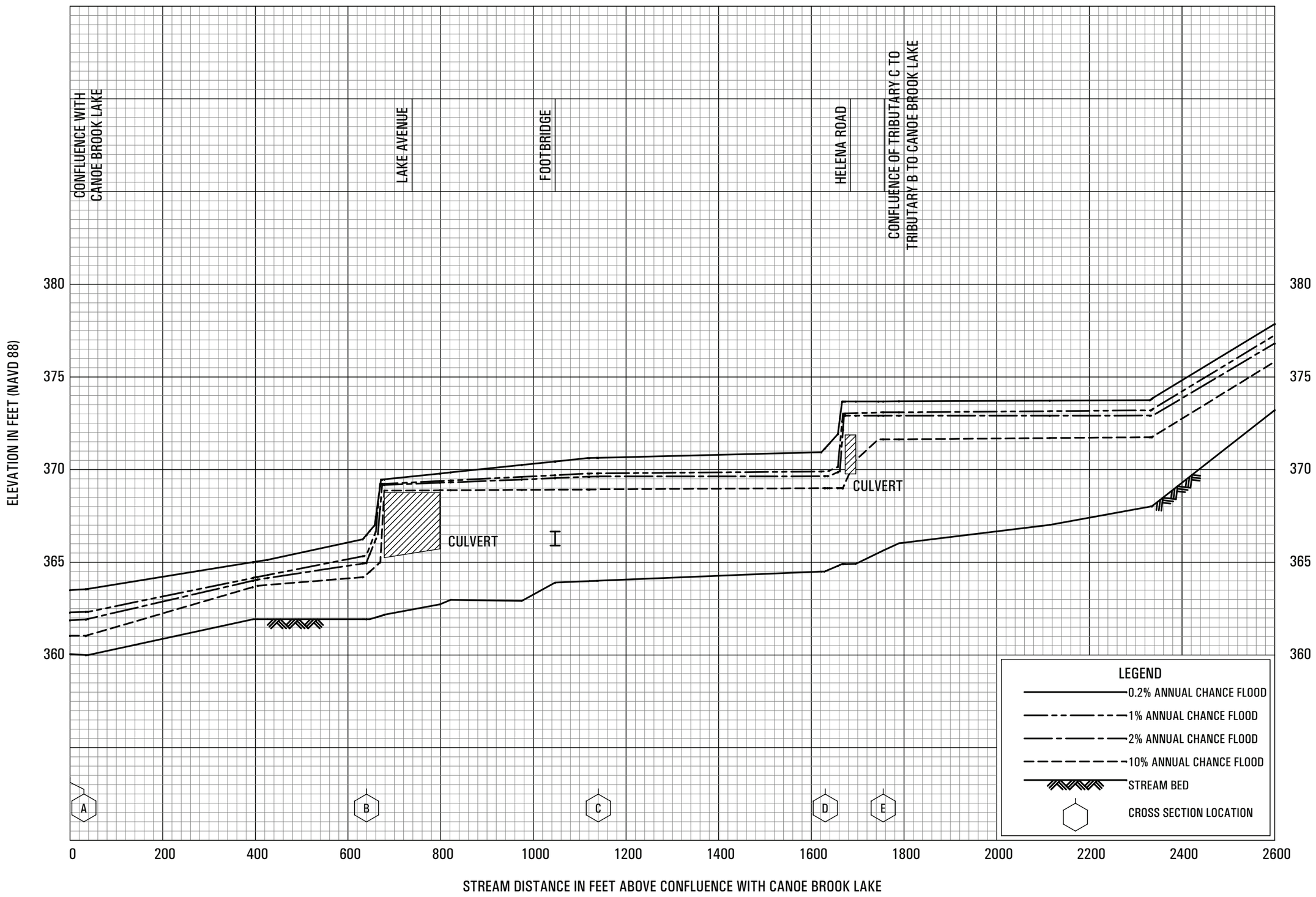

FLOOD PROFILES

TRIBUTARY B TO CANOE BROOK LAKE

FEDERAL EMERGENCY MANAGEMENT AGENCY

FAIRFIELD COUNTY, CT

(ALL JURISDICTIONS)

418P

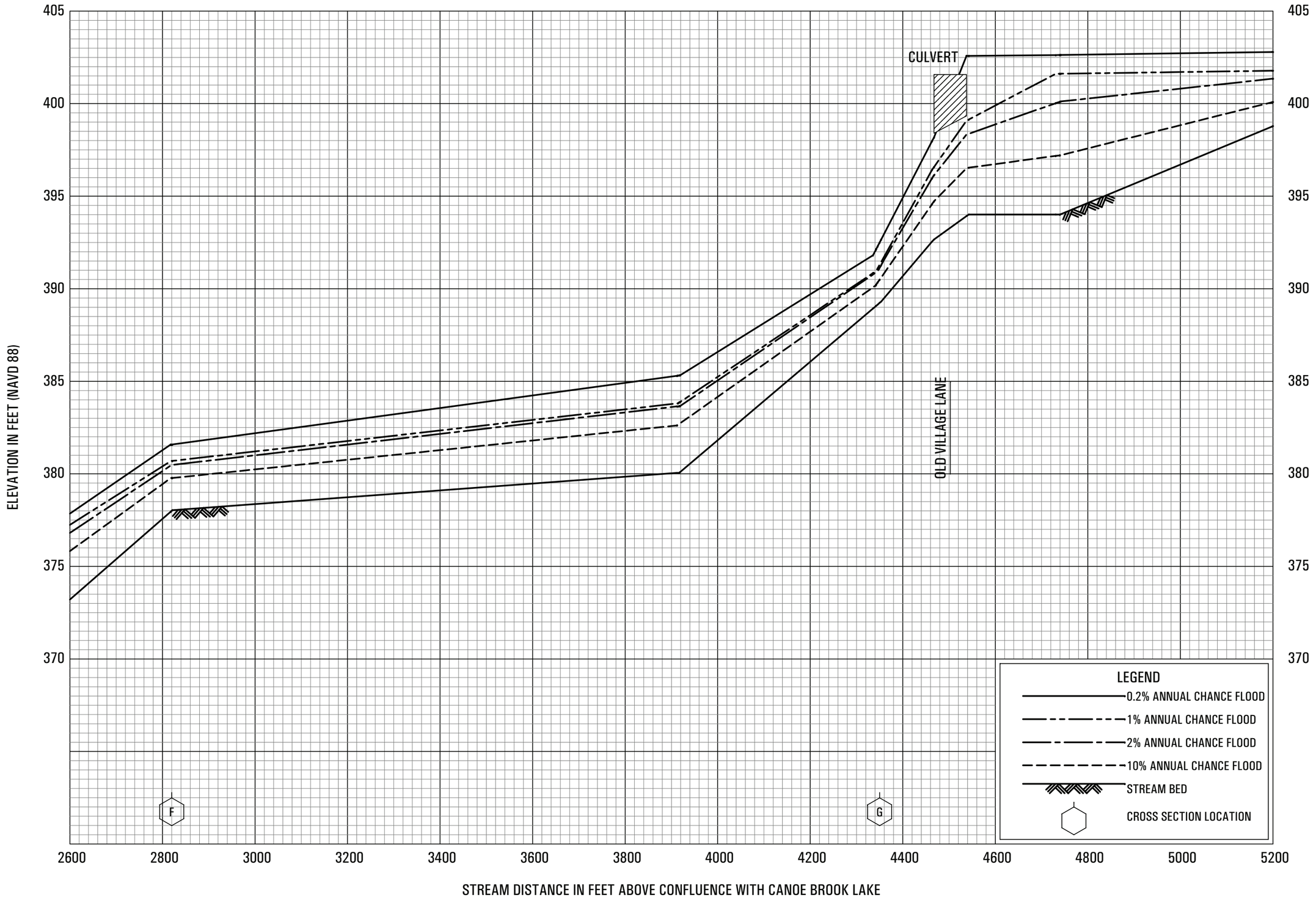

FLOOD PROFILES

TRIBUTARY B TO CANOE BROOK LAKE

FEDERAL EMERGENCY MANAGEMENT AGENCY

FAIRFIELD COUNTY, CT

(ALL JURISDICTIONS)

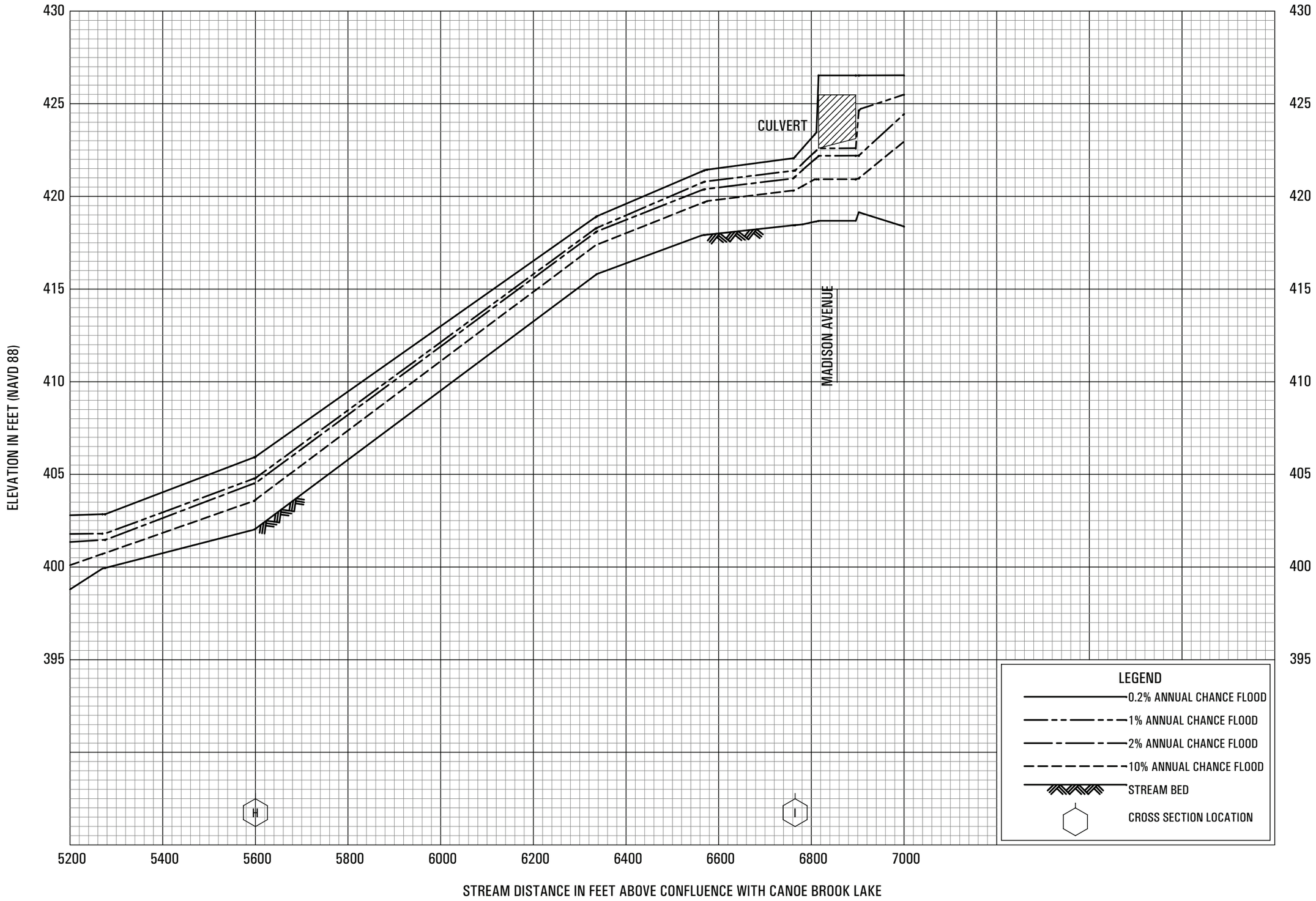

FLOOD PROFILES

TRIBUTARY B TO CANOE BROOK LAKE

FEDERAL EMERGENCY MANAGEMENT AGENCY

FAIRFIELD COUNTY, CT

(ALL JURISDICTIONS)

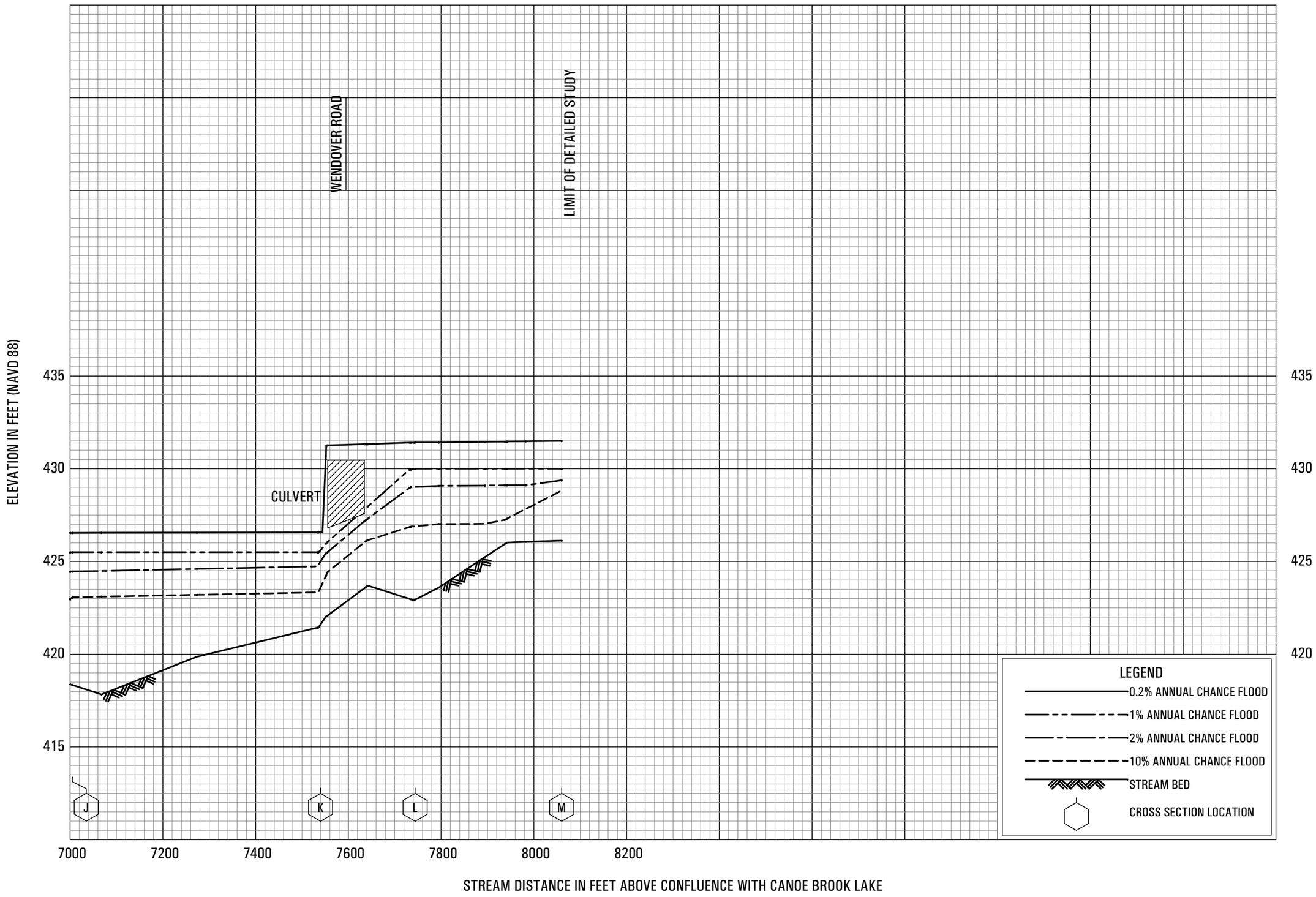

FLOOD PROFILES

TRIBUTARY B TO CANOE BROOK LAKE

FEDERAL EMERGENCY MANAGEMENT AGENCY

FAIRFIELD COUNTY, CT

(ALL JURISDICTIONS)

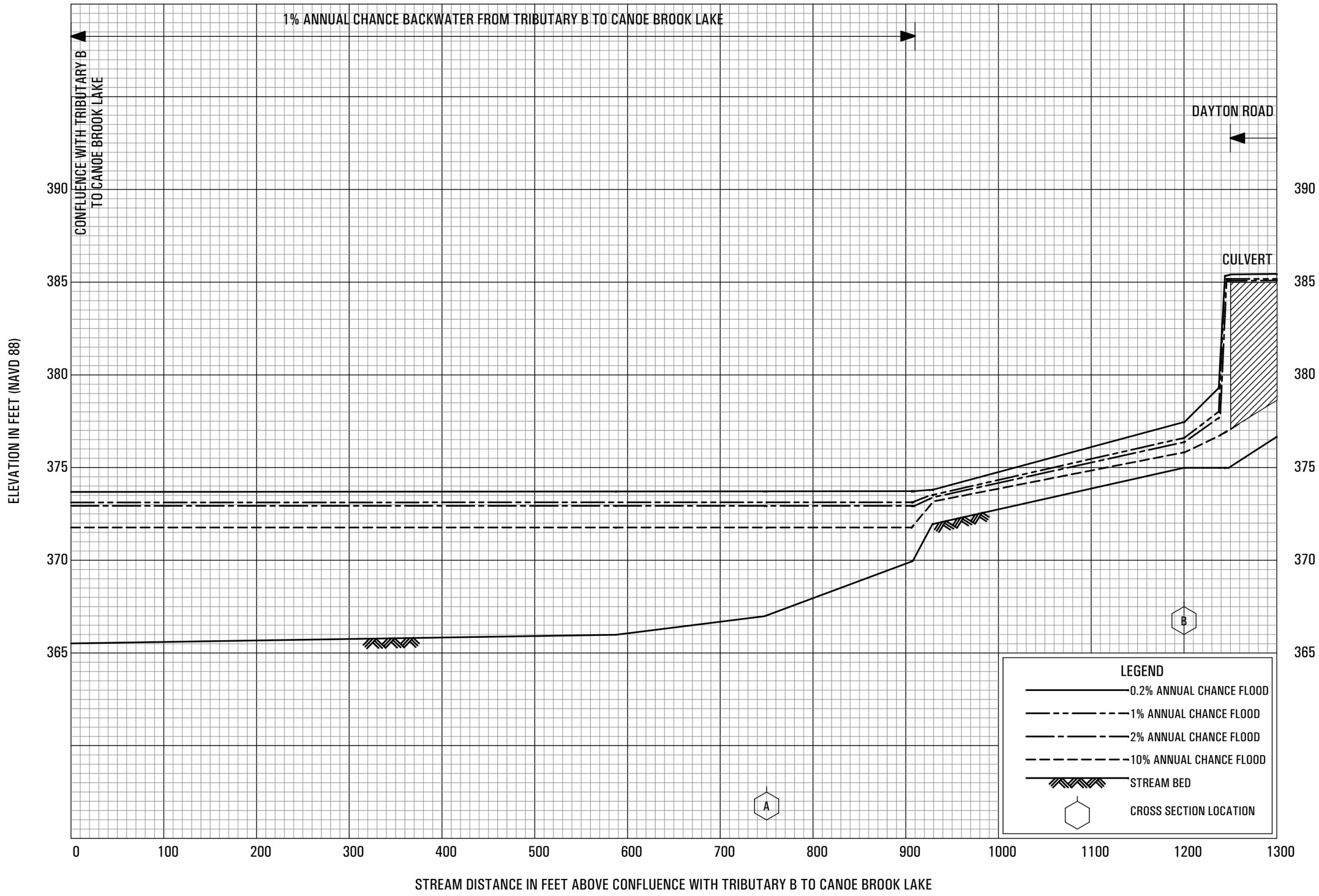

FLOOD PROFILES

TRIBUTARY C TO TRIBUTARY B TO CANOE BROOK LAKE

FEDERAL EMERGENCY MANAGEMENT AGENCY

FAIRFIELD COUNTY, CT

(ALL JURISDICTIONS)

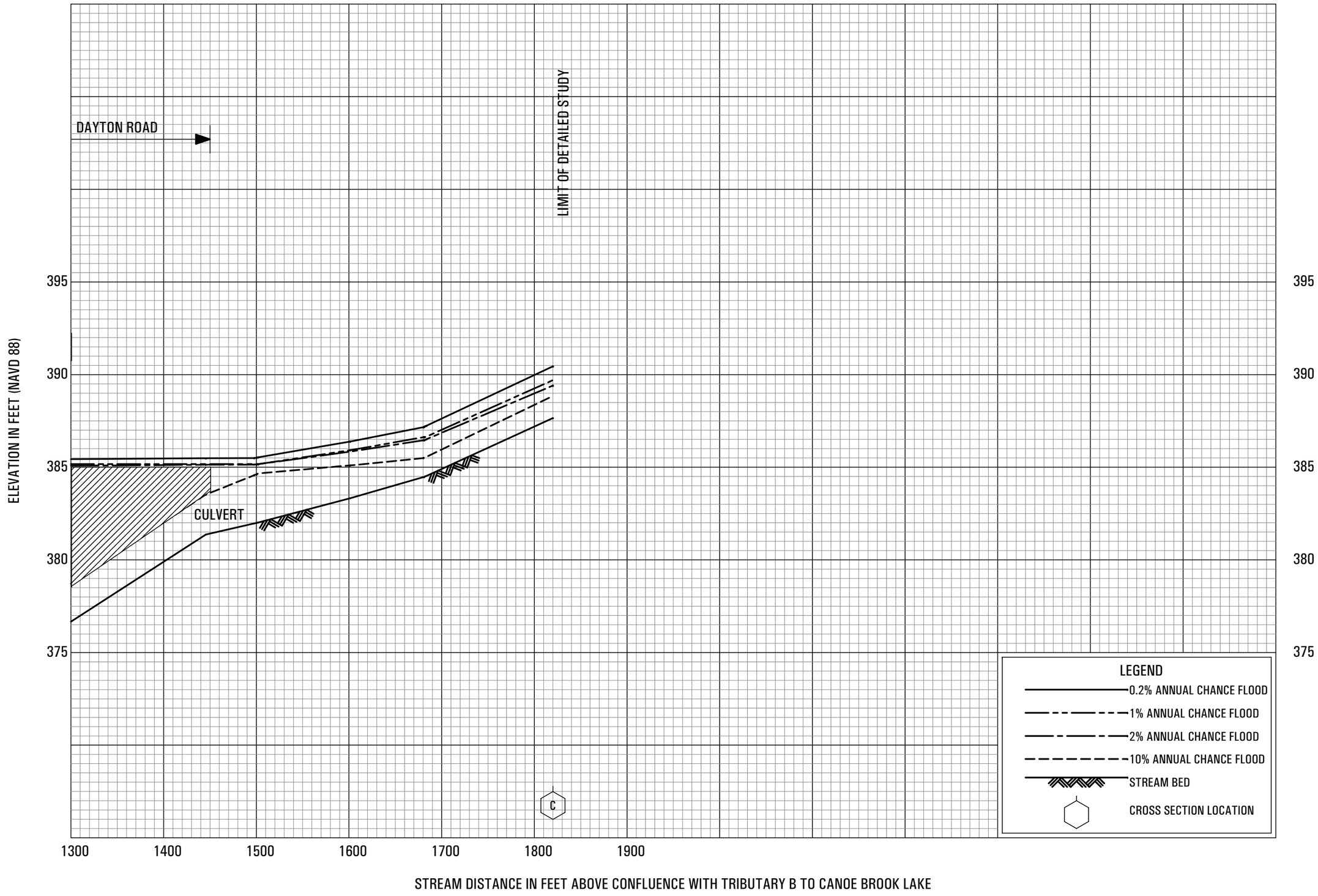

FLOOD PROFILES

TRIBUTARY C TO TRIBUTARY B TO CANOE BROOK LAKE

FEDERAL EMERGENCY MANAGEMENT AGENCY

FAIRFIELD COUNTY, CT

(ALL JURISDICTIONS)

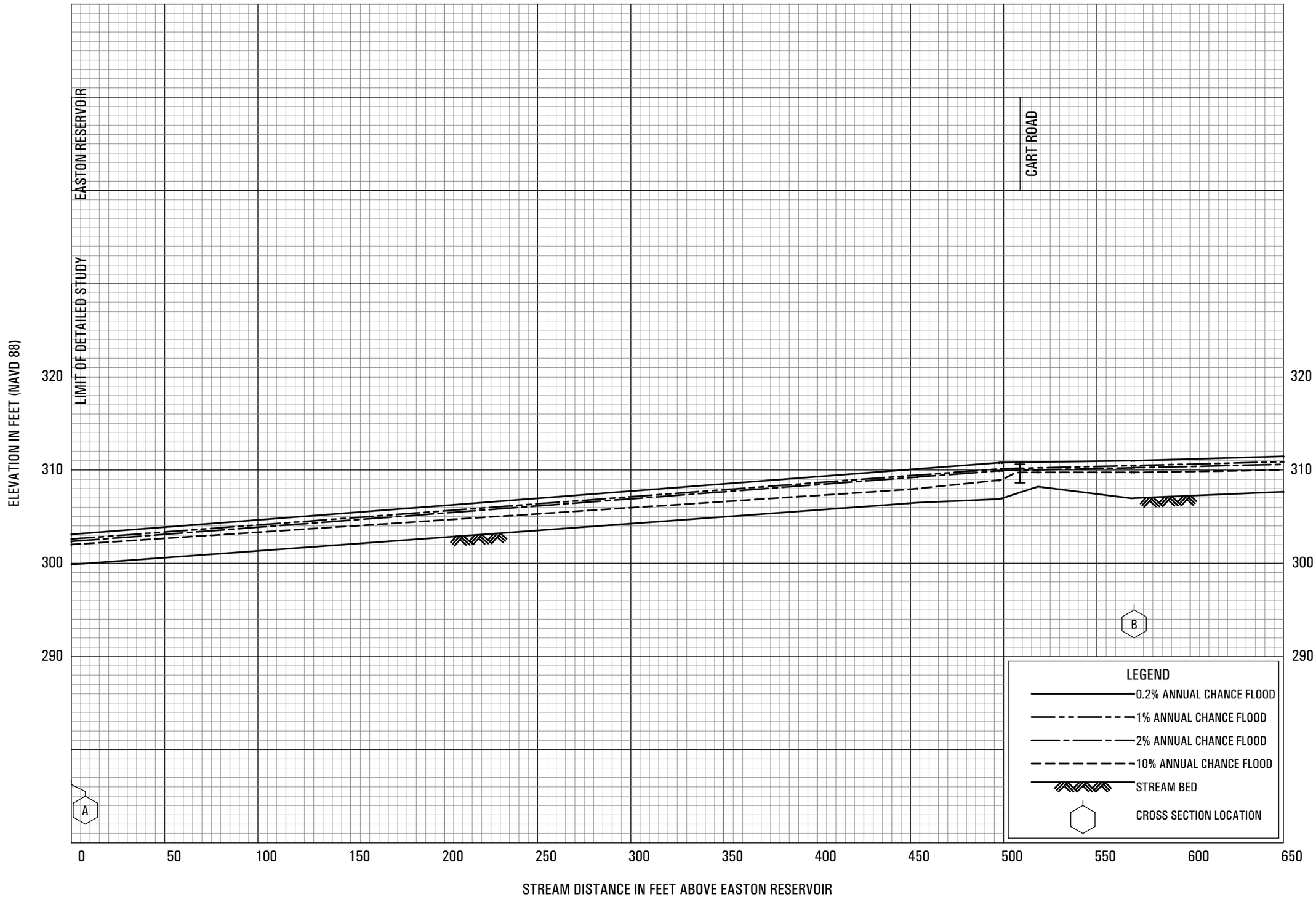

FLOOD PROFILES

TRIBUTARY D TO EASTON RESERVOIR

FEDERAL EMERGENCY MANAGEMENT AGENCY

FAIRFIELD COUNTY, CT

(ALL JURISDICTIONS)

424P

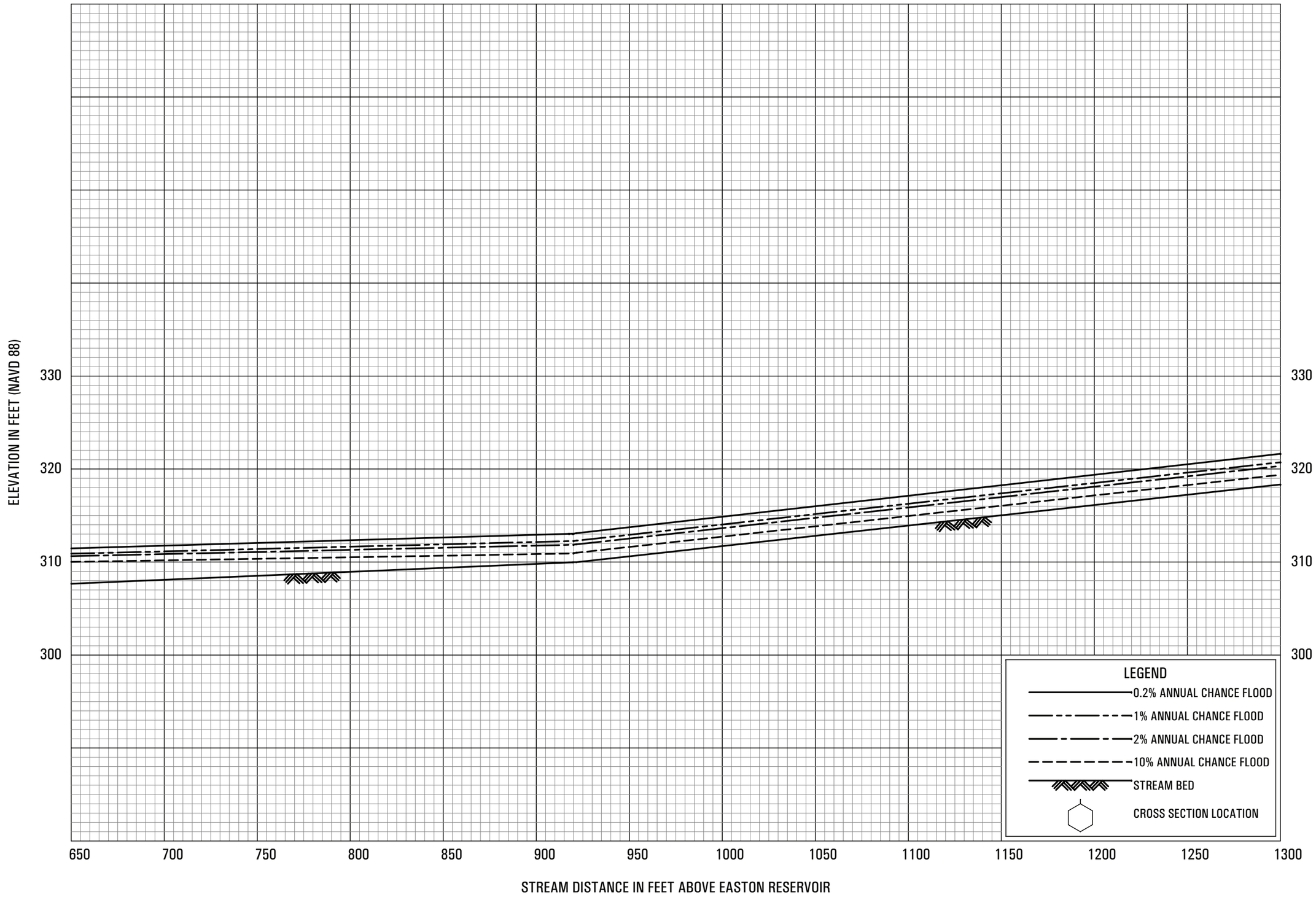

FLOOD PROFILES

TRIBUTARY D TO EASTON RESERVOIR

FEDERAL EMERGENCY MANAGEMENT AGENCY

FAIRFIELD COUNTY, CT

(ALL JURISDICTIONS)

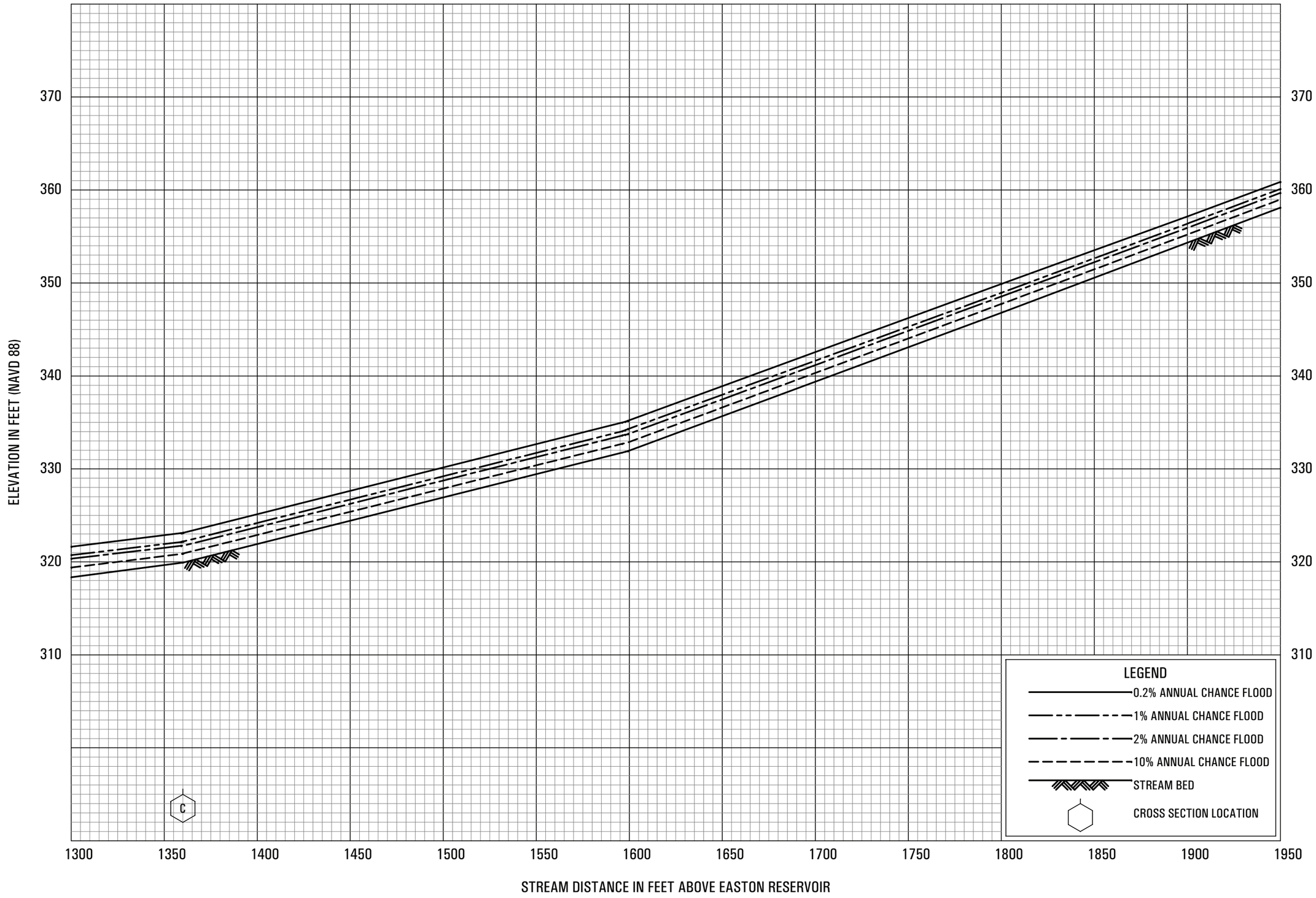

FLOOD PROFILES

TRIBUTARY D TO EASTON RESERVOIR

FEDERAL EMERGENCY MANAGEMENT AGENCY

FAIRFIELD COUNTY, CT

(ALL JURISDICTIONS)

426P

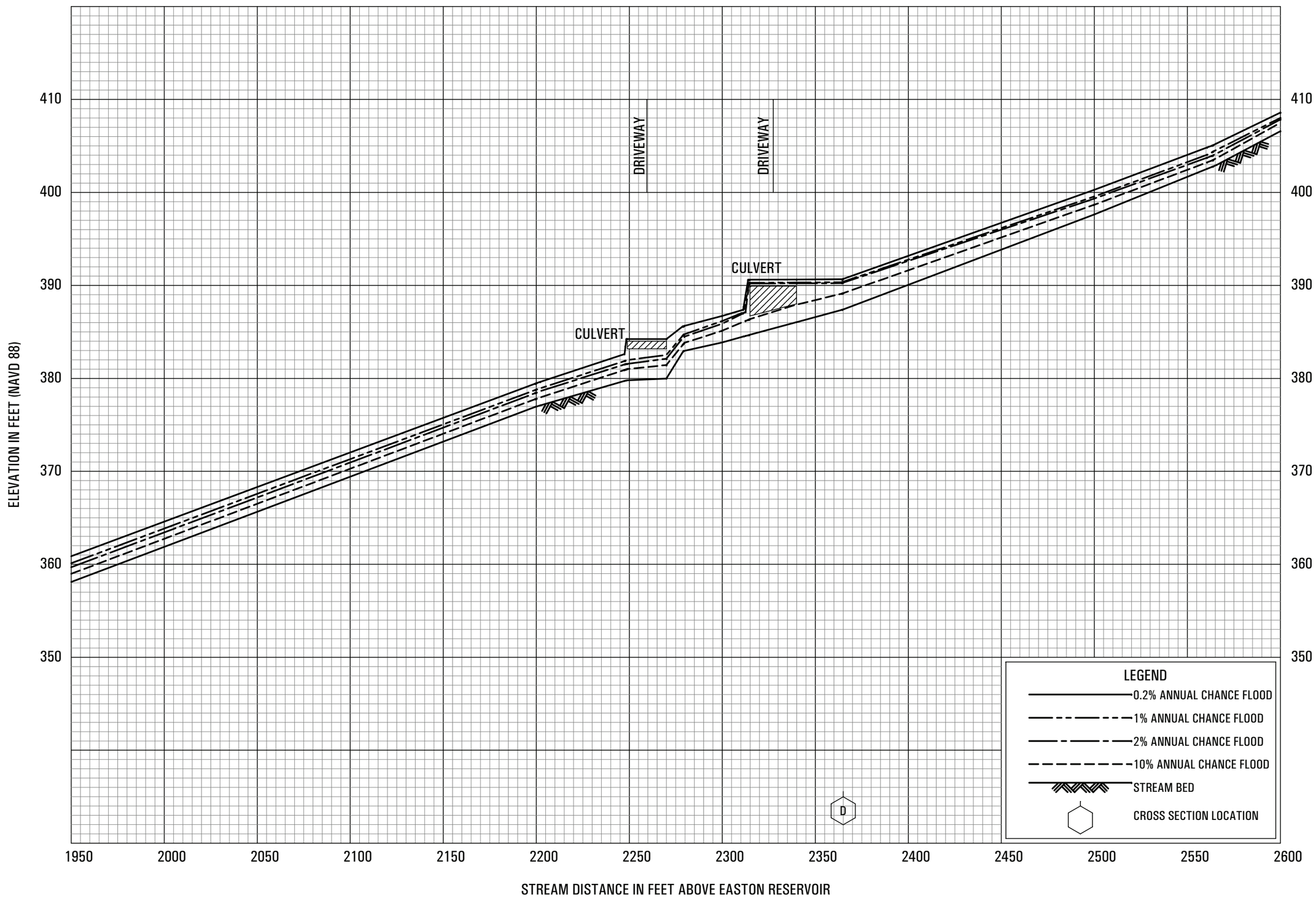

FLOOD PROFILES

TRIBUTARY D TO EASTON RESERVOIR

FEDERAL EMERGENCY MANAGEMENT AGENCY

FAIRFIELD COUNTY, CT

(ALL JURISDICTIONS)

427P

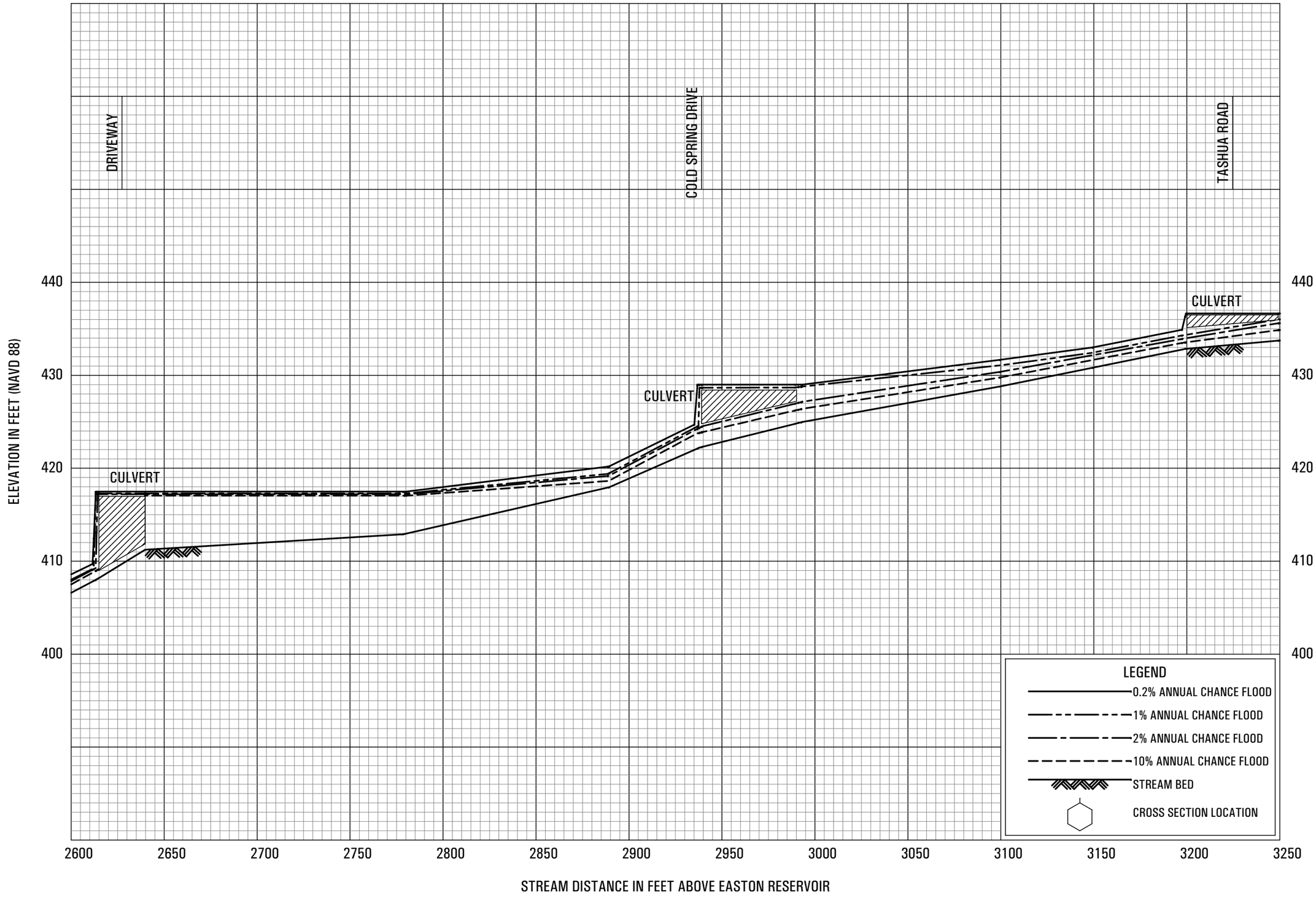

FLOOD PROFILES

TRIBUTARY D TO EASTON RESERVOIR

FEDERAL EMERGENCY MANAGEMENT AGENCY

FAIRFIELD COUNTY, CT

(ALL JURISDICTIONS)

428P

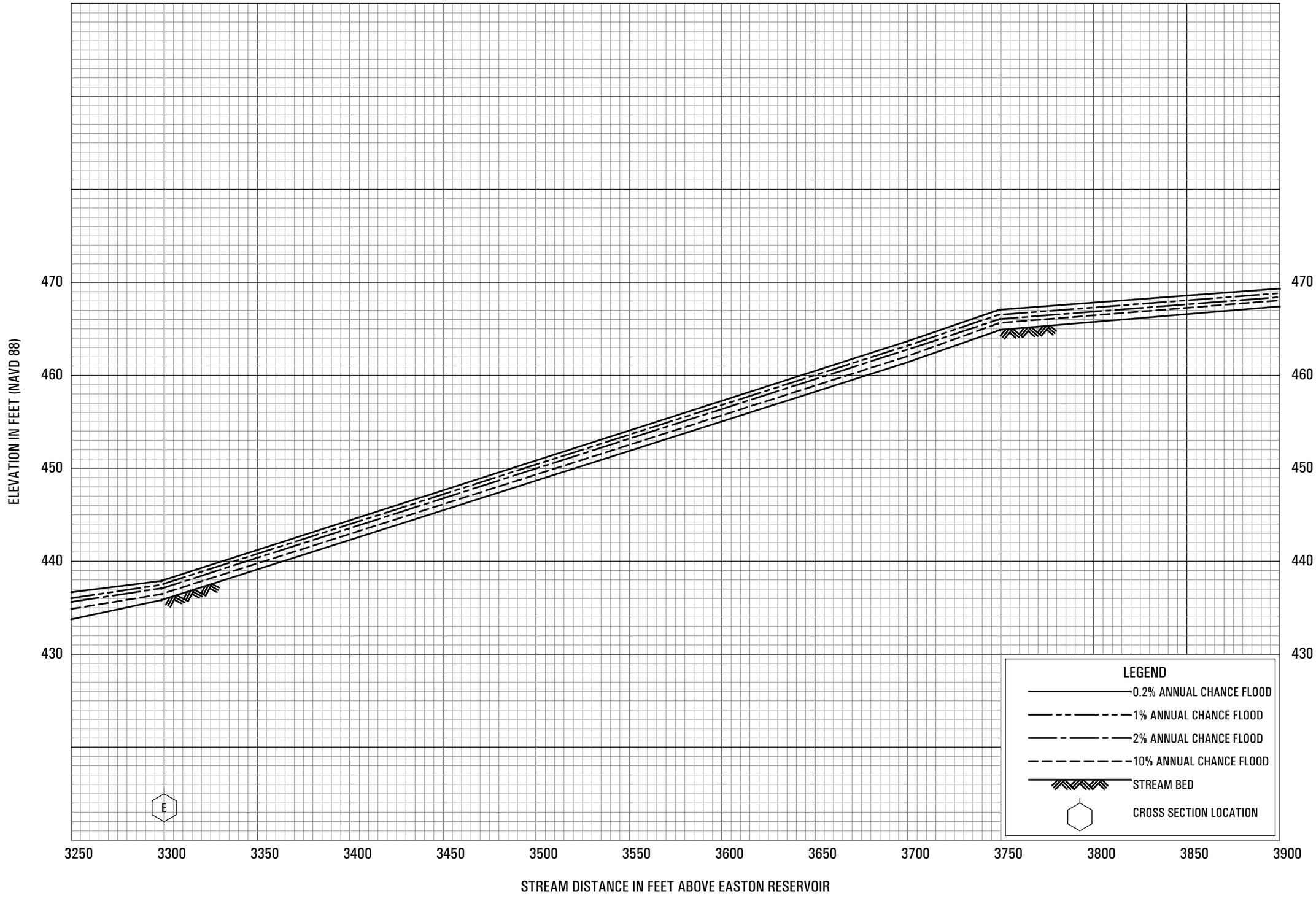

FLOOD PROFILES

TRIBUTARY D TO EASTON RESERVOIR

FEDERAL EMERGENCY MANAGEMENT AGENCY

FAIRFIELD COUNTY, CT

(ALL JURISDICTIONS)

429P

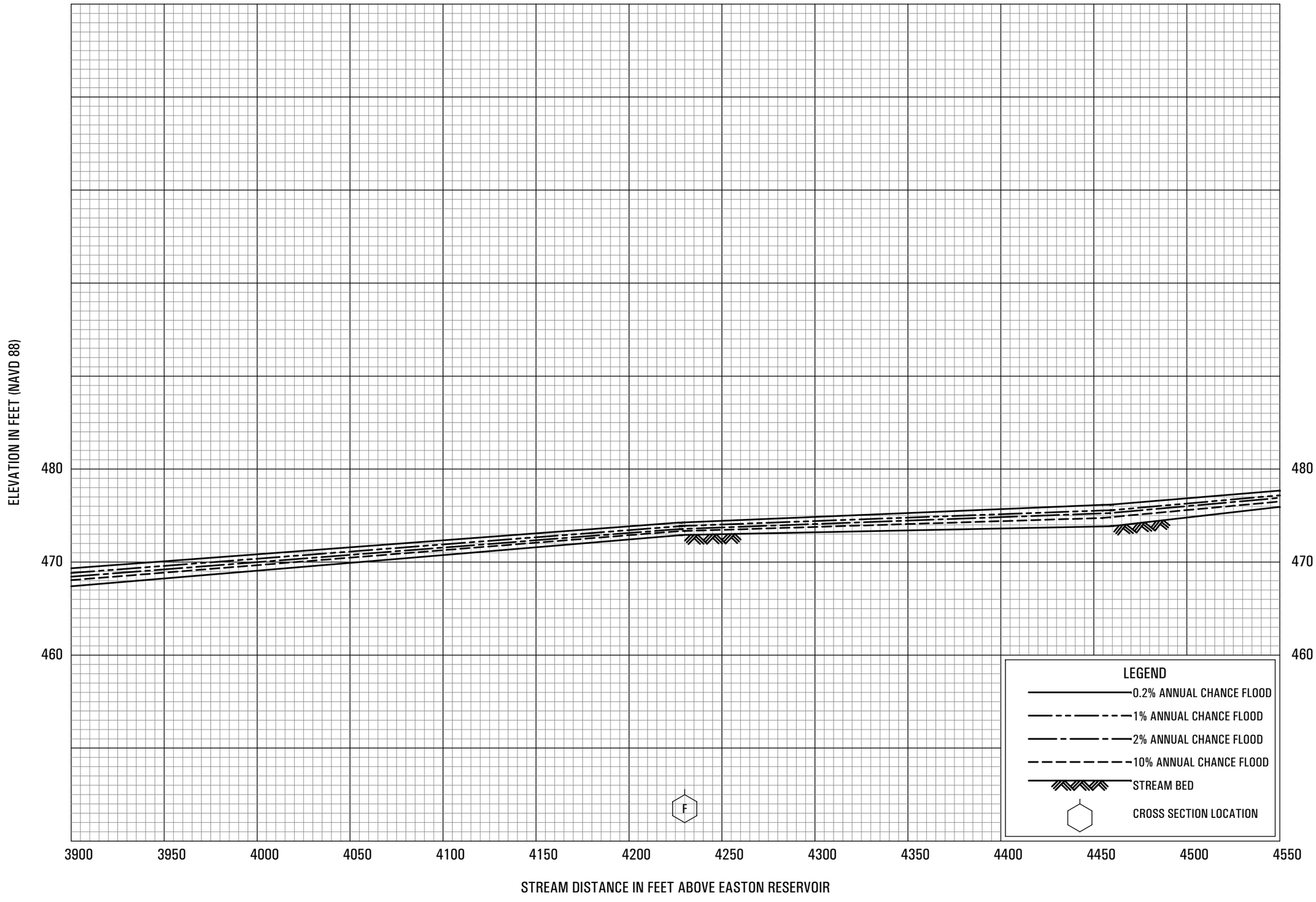

FLOOD PROFILES

TRIBUTARY D TO EASTON RESERVOIR

FEDERAL EMERGENCY MANAGEMENT AGENCY

FAIRFIELD COUNTY, CT

(ALL JURISDICTIONS)

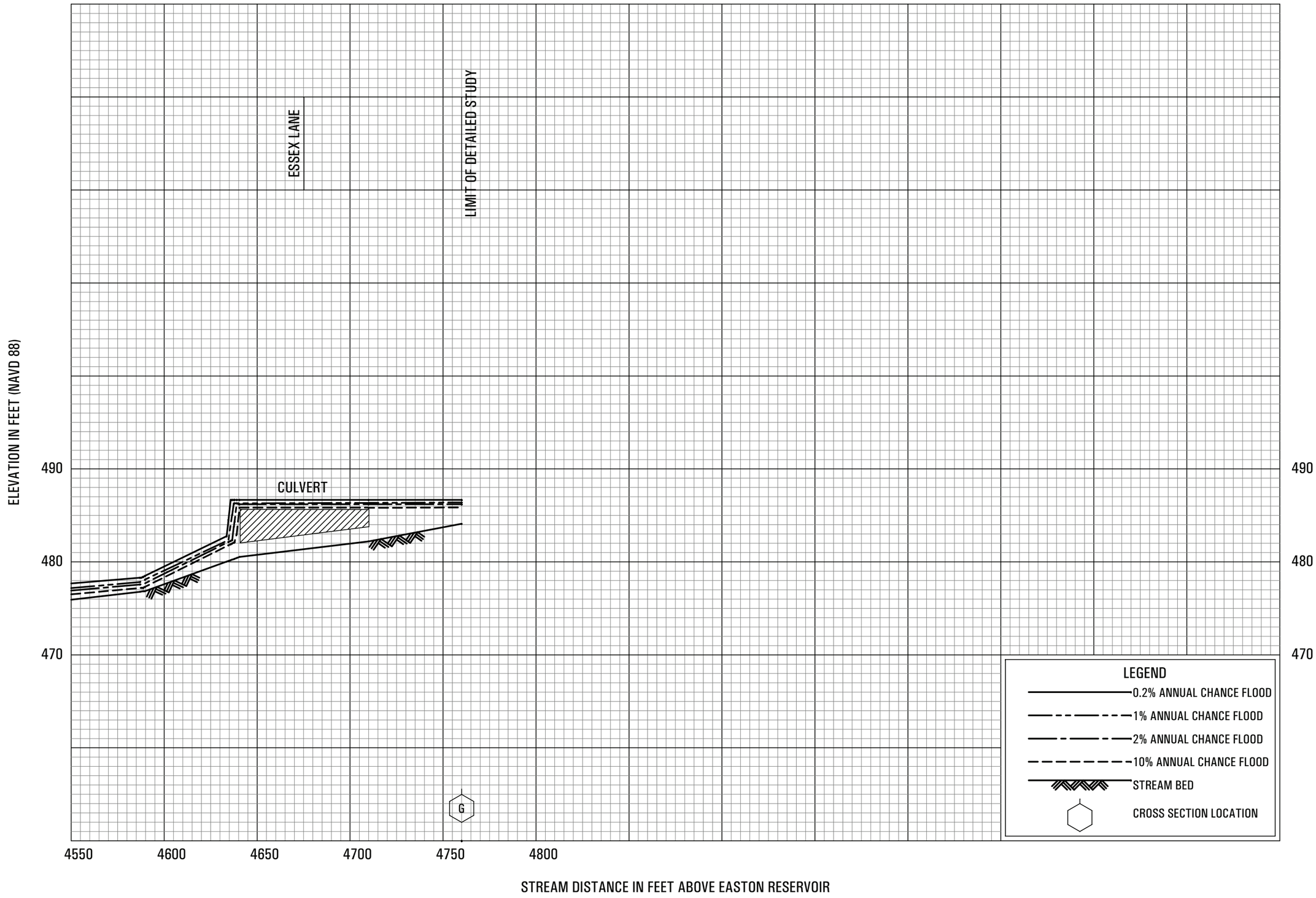

FLOOD PROFILES

TRIBUTARY D TO EASTON RESERVOIR

FEDERAL EMERGENCY MANAGEMENT AGENCY

FAIRFIELD COUNTY, CT

(ALL JURISDICTIONS)

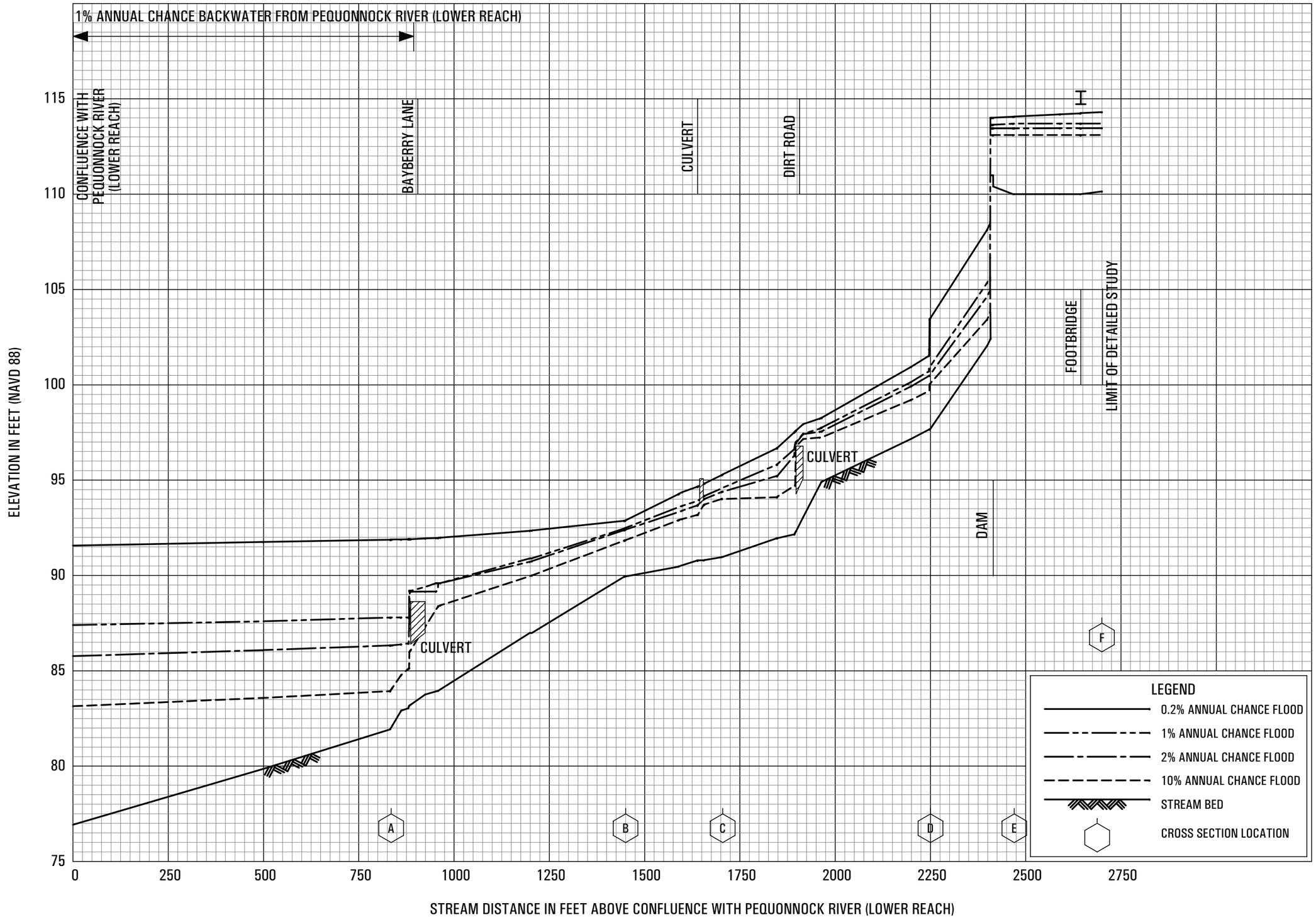

FLOOD PROFILES

TRIBUTARY E TO PEQUONNOCK RIVER

FEDERAL EMERGENCY MANAGEMENT AGENCY

FAIRFIELD COUNTY, CT

(ALL JURISDICTIONS)

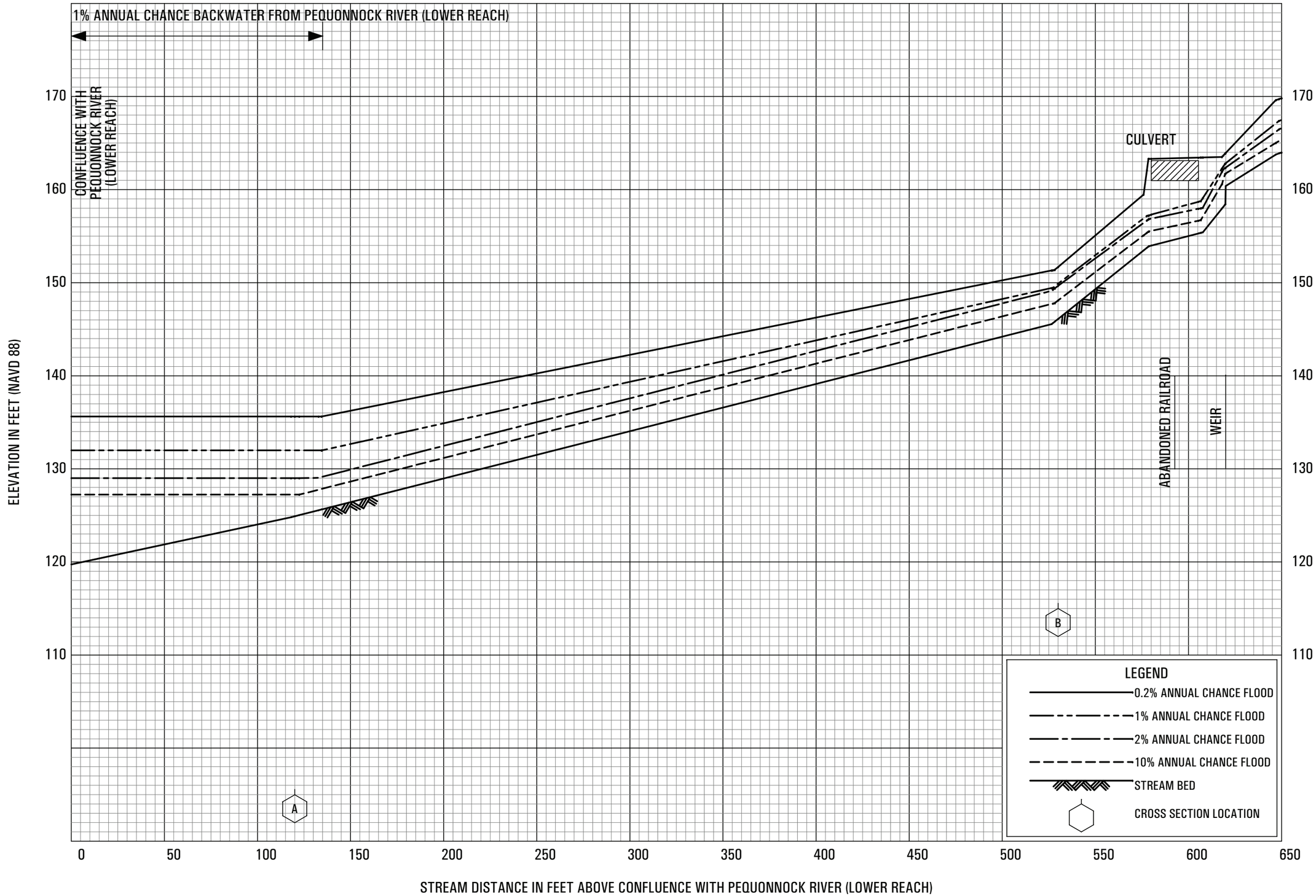

FLOOD PROFILES

TRIBUTARY F TO PEQUONNOCK RIVER

FEDERAL EMERGENCY MANAGEMENT AGENCY

FAIRFIELD COUNTY, CT

(ALL JURISDICTIONS)

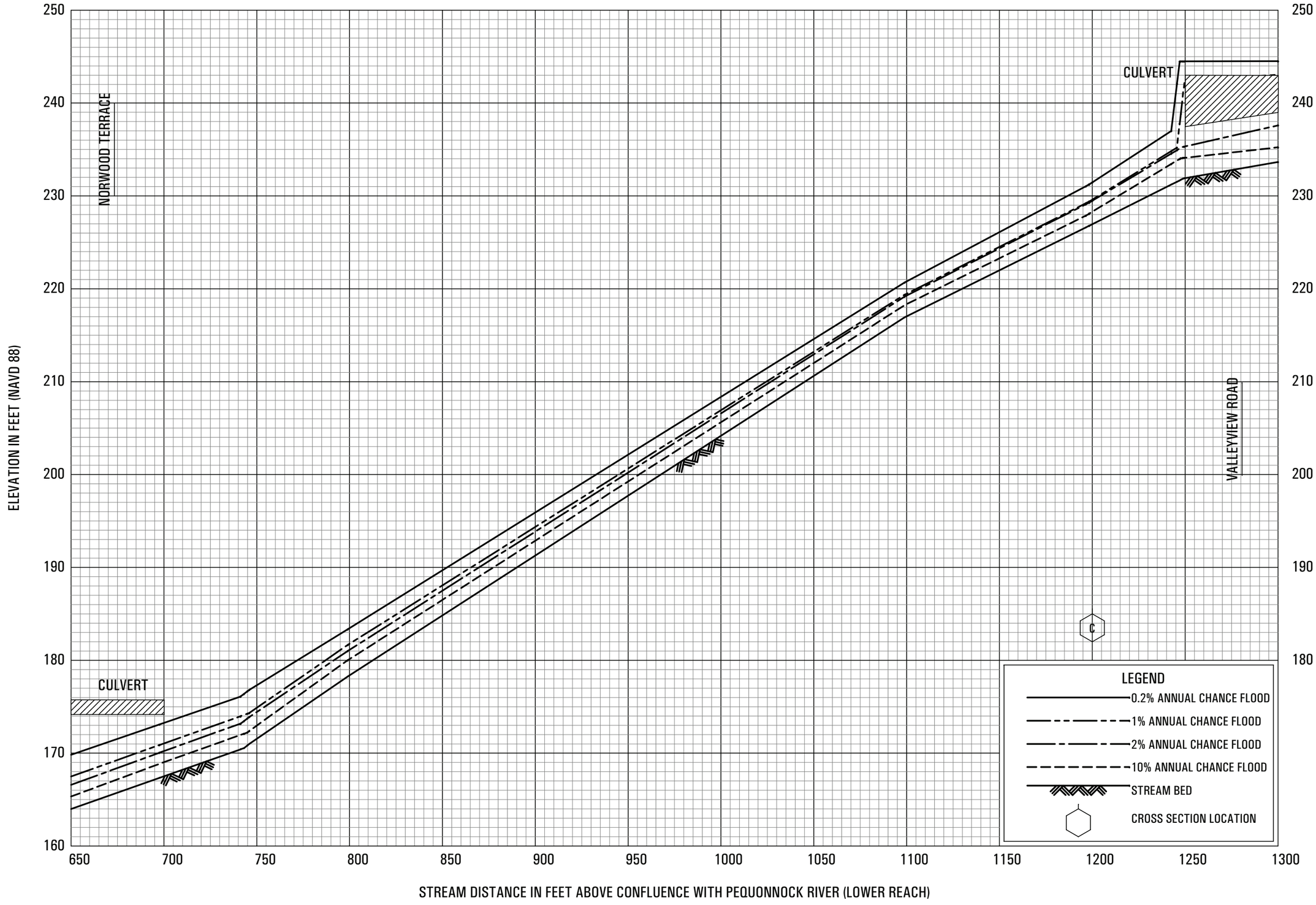

FLOOD PROFILES

TRIBUTARY F TO PEQUONNOCK RIVER

FEDERAL EMERGENCY MANAGEMENT AGENCY

FAIRFIELD COUNTY, CT

(ALL JURISDICTIONS)

434P

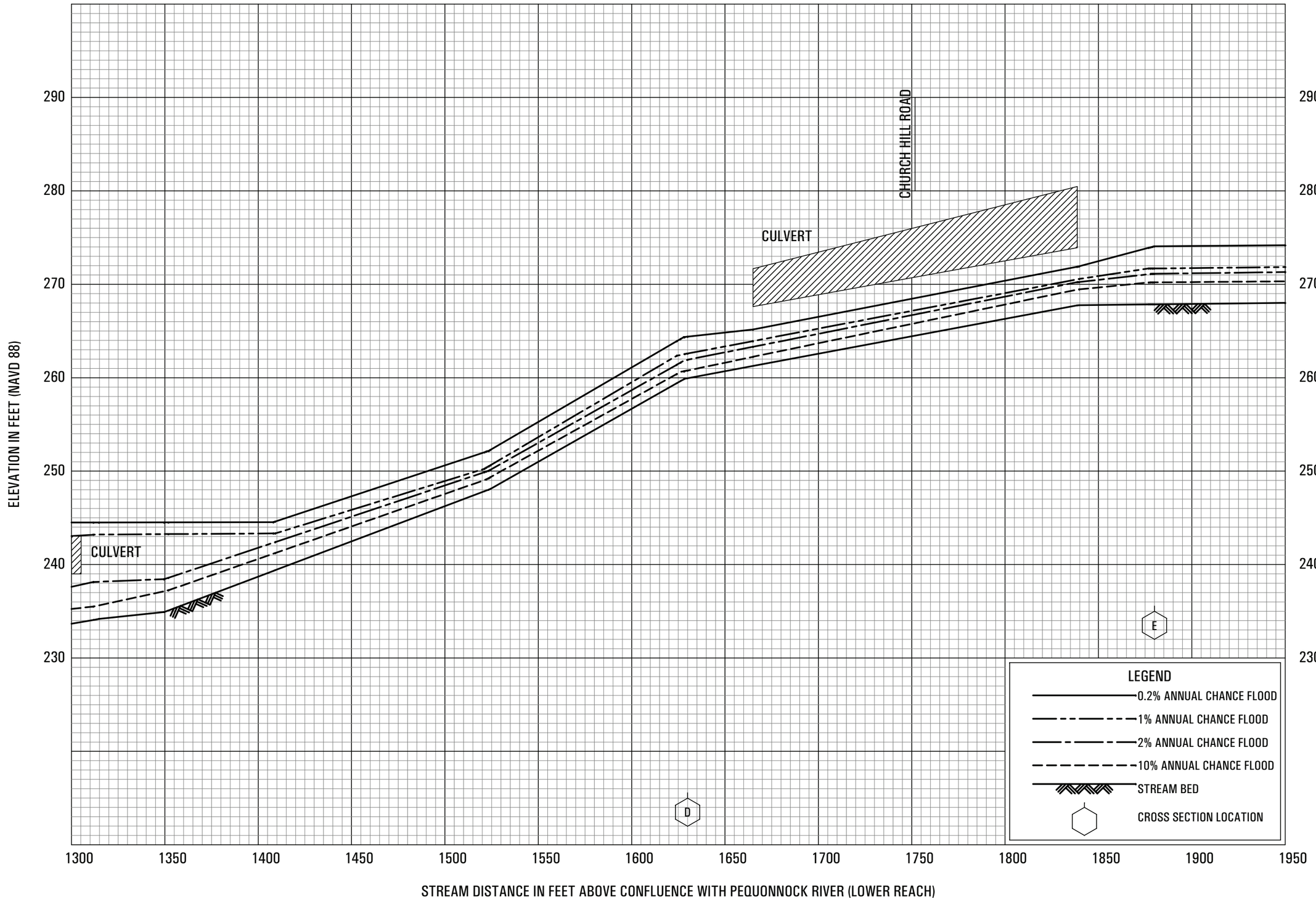

FLOOD PROFILES

TRIBUTARY F TO PEQUONNOCK RIVER

FEDERAL EMERGENCY MANAGEMENT AGENCY

FAIRFIELD COUNTY, CT

(ALL JURISDICTIONS)

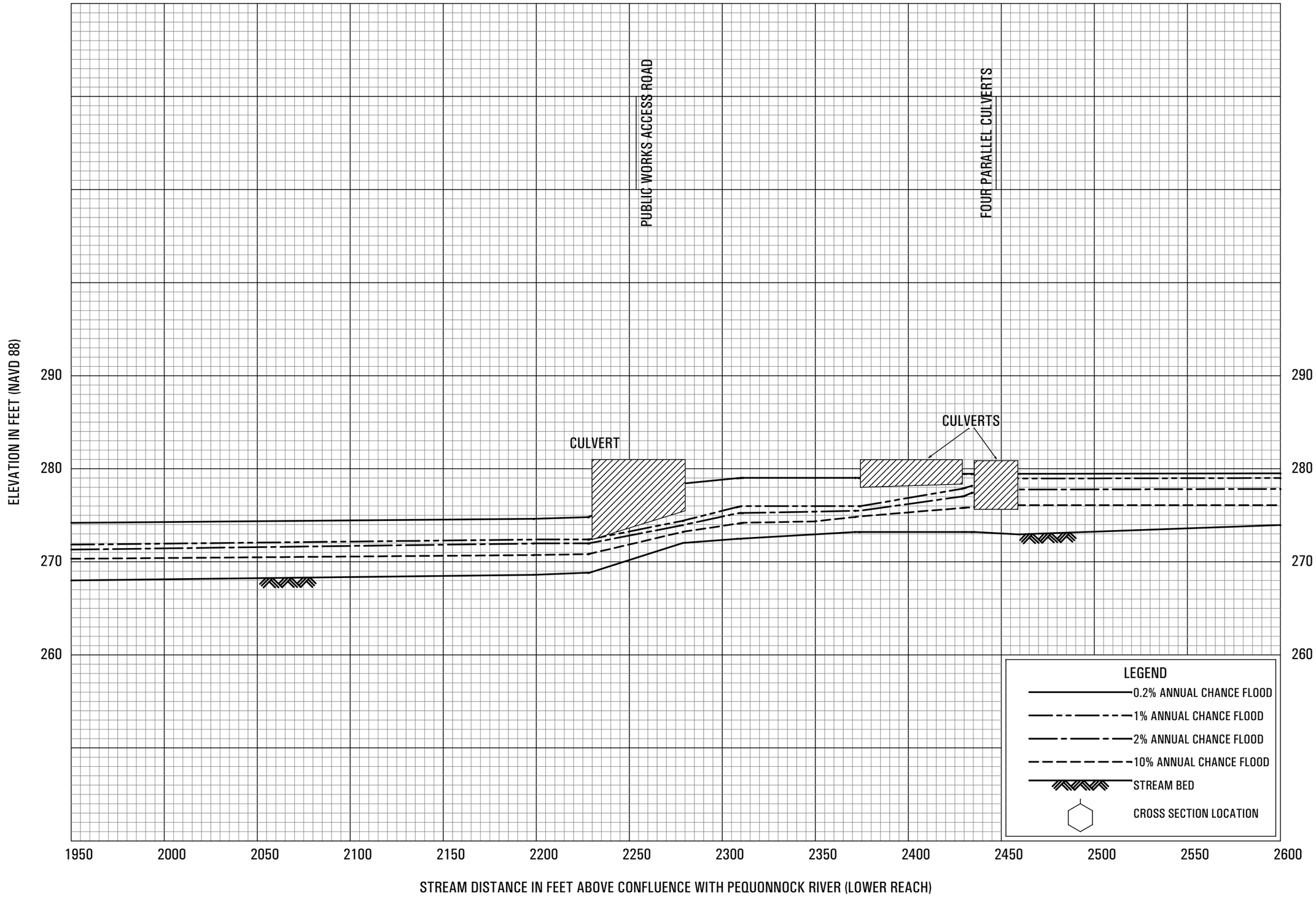

FLOOD PROFILES

TRIBUTARY F TO PEQUONNOCK RIVER

FEDERAL EMERGENCY MANAGEMENT AGENCY

FAIRFIELD COUNTY, CT

(ALL JURISDICTIONS)

436P

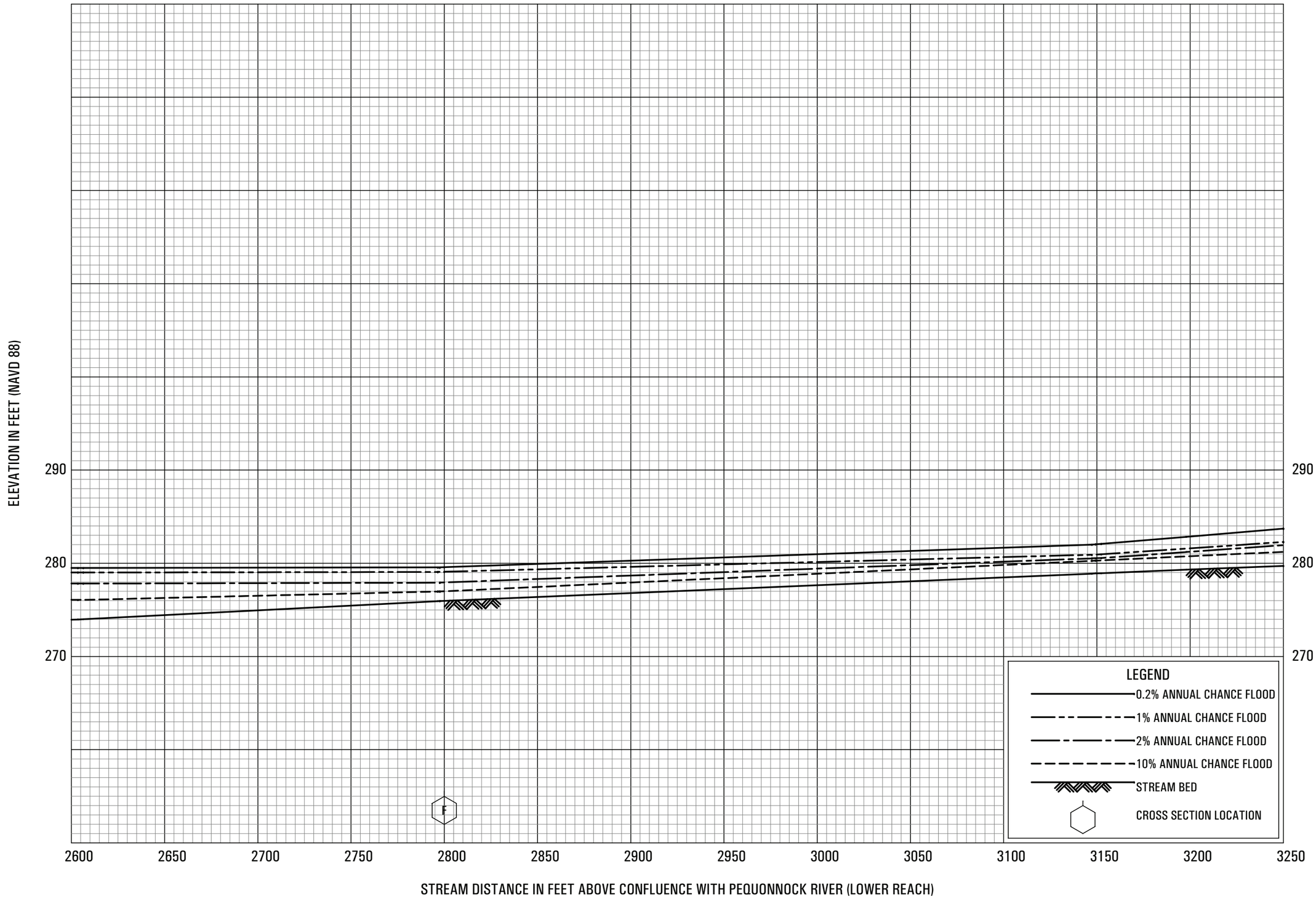

FLOOD PROFILES

TRIBUTARY F TO PEQUONNOCK RIVER

FEDERAL EMERGENCY MANAGEMENT AGENCY

FAIRFIELD COUNTY, CT

(ALL JURISDICTIONS)

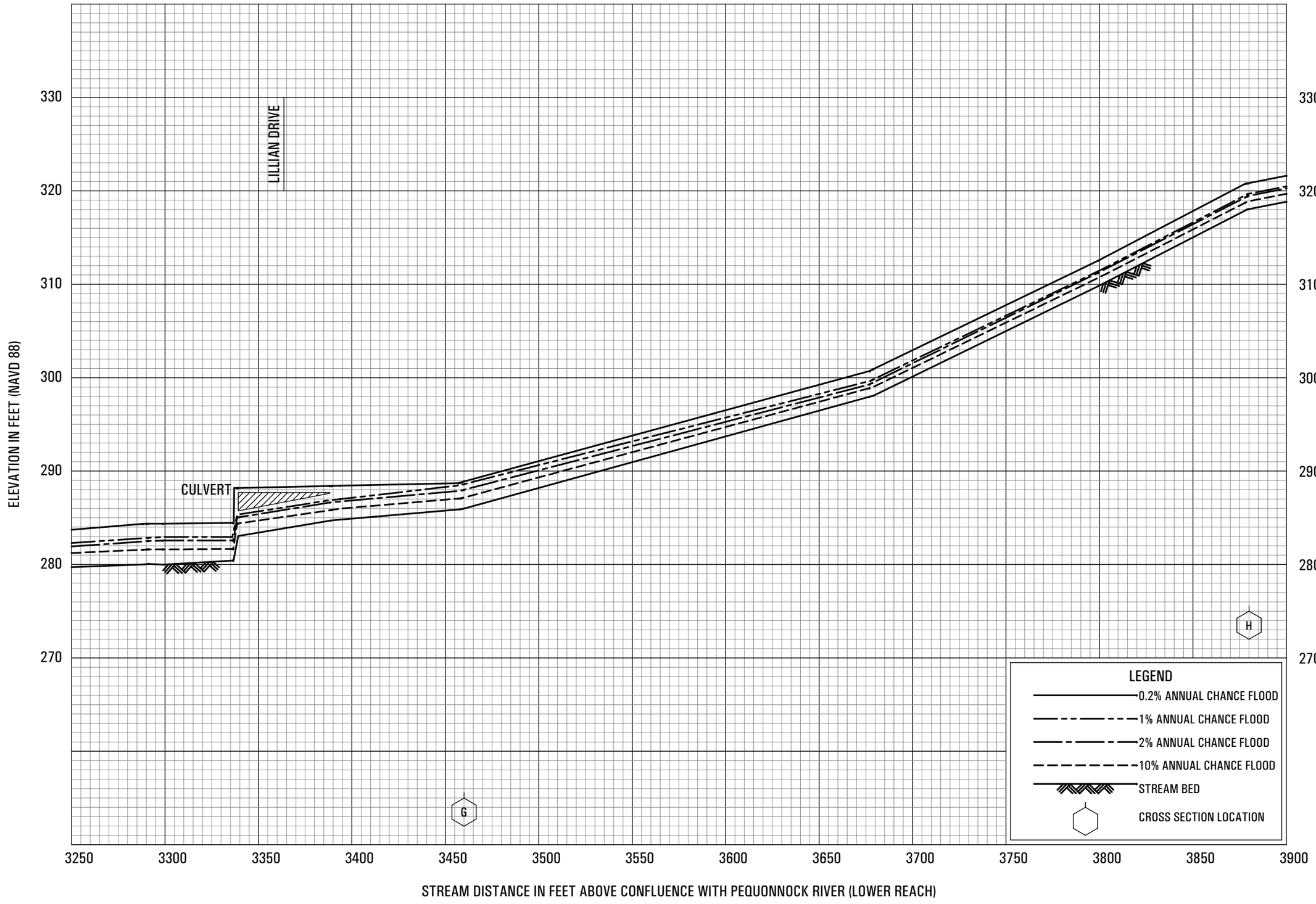

FLOOD PROFILES

TRIBUTARY F TO PEQUONNOCK RIVER

FEDERAL EMERGENCY MANAGEMENT AGENCY

FAIRFIELD COUNTY, CT

(ALL JURISDICTIONS)

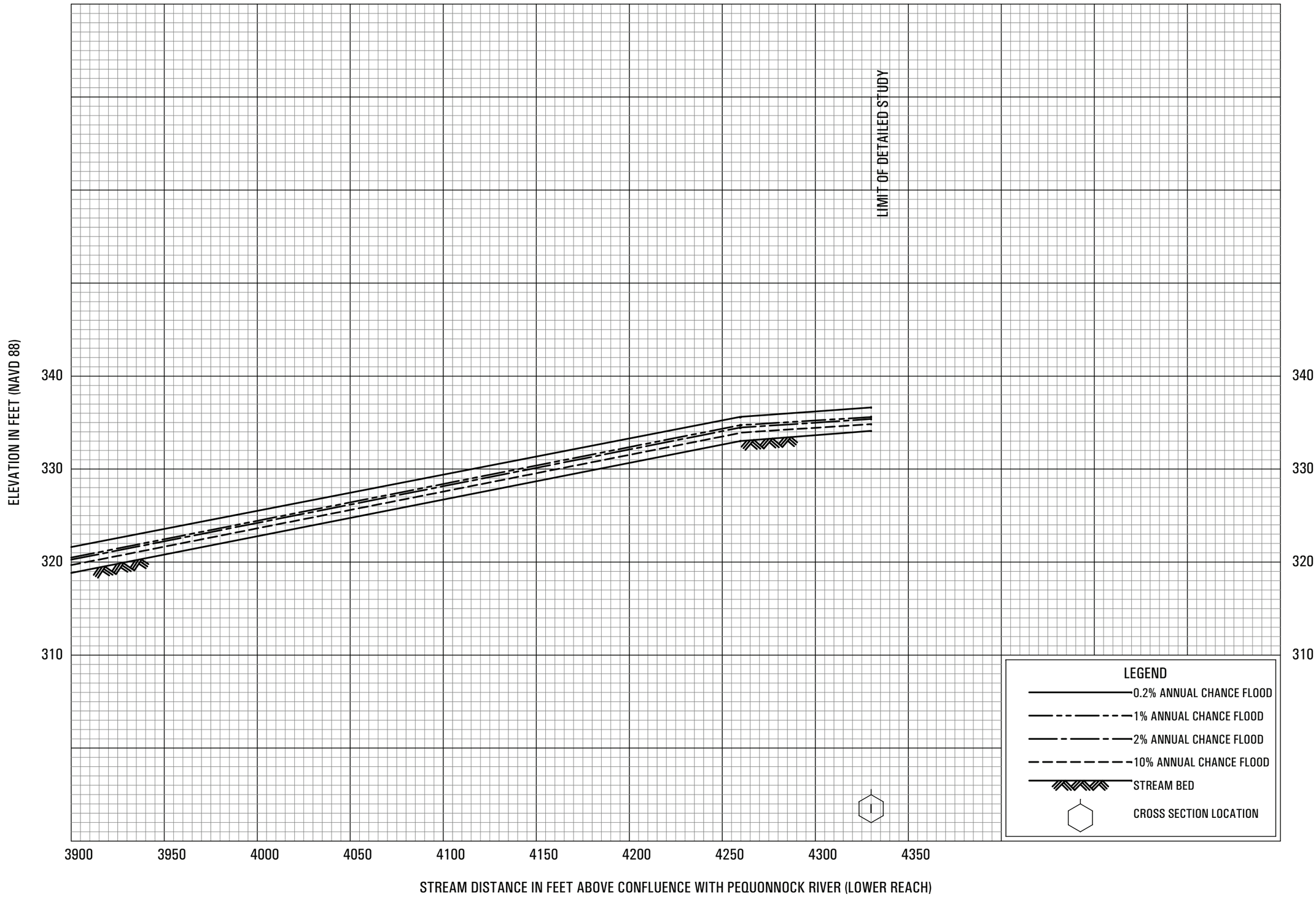

FLOOD PROFILES

TRIBUTARY F TO PEQUONNOCK RIVER

FEDERAL EMERGENCY MANAGEMENT AGENCY

FAIRFIELD COUNTY, CT

(ALL JURISDICTIONS)

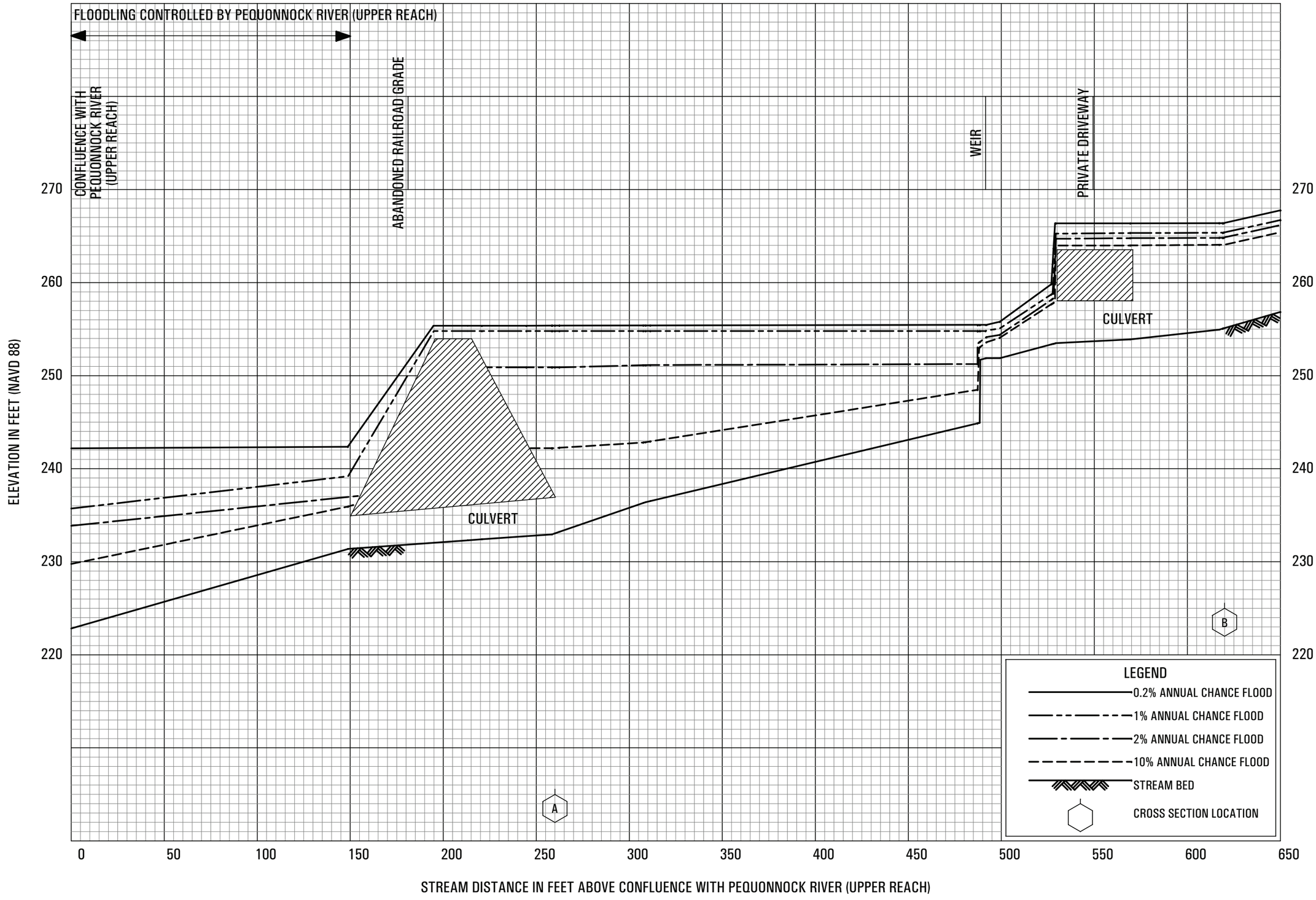

FLOOD PROFILES

TRIBUTARY G TO PEQUONNOCK RIVER

FEDERAL EMERGENCY MANAGEMENT AGENCY

FAIRFIELD COUNTY, CT

(ALL JURISDICTIONS)

440P

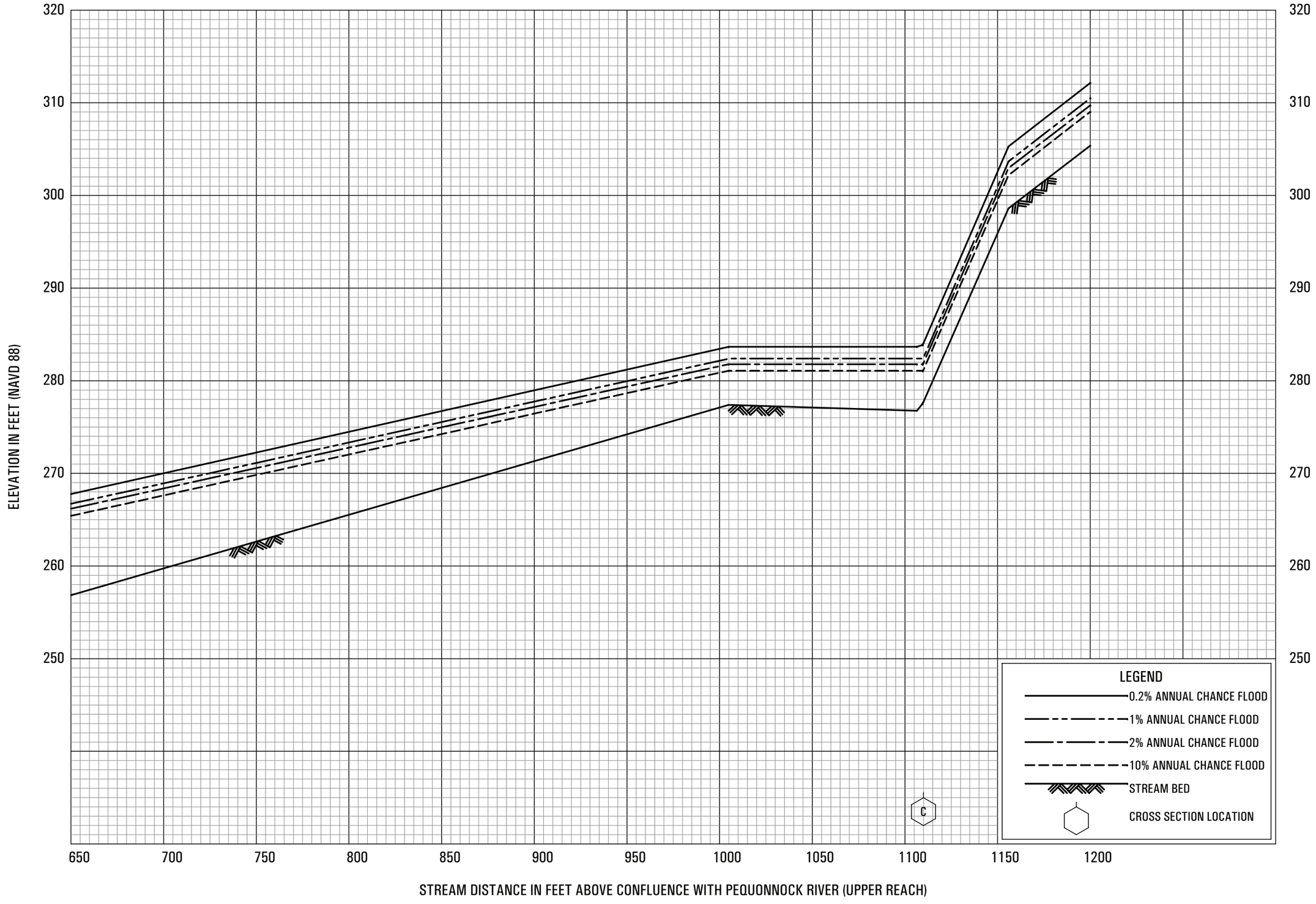

FLOOD PROFILES

TRIBUTARY G TO PEQUONNOCK RIVER

FEDERAL EMERGENCY MANAGEMENT AGENCY

FAIRFIELD COUNTY, CT

(ALL JURISDICTIONS)

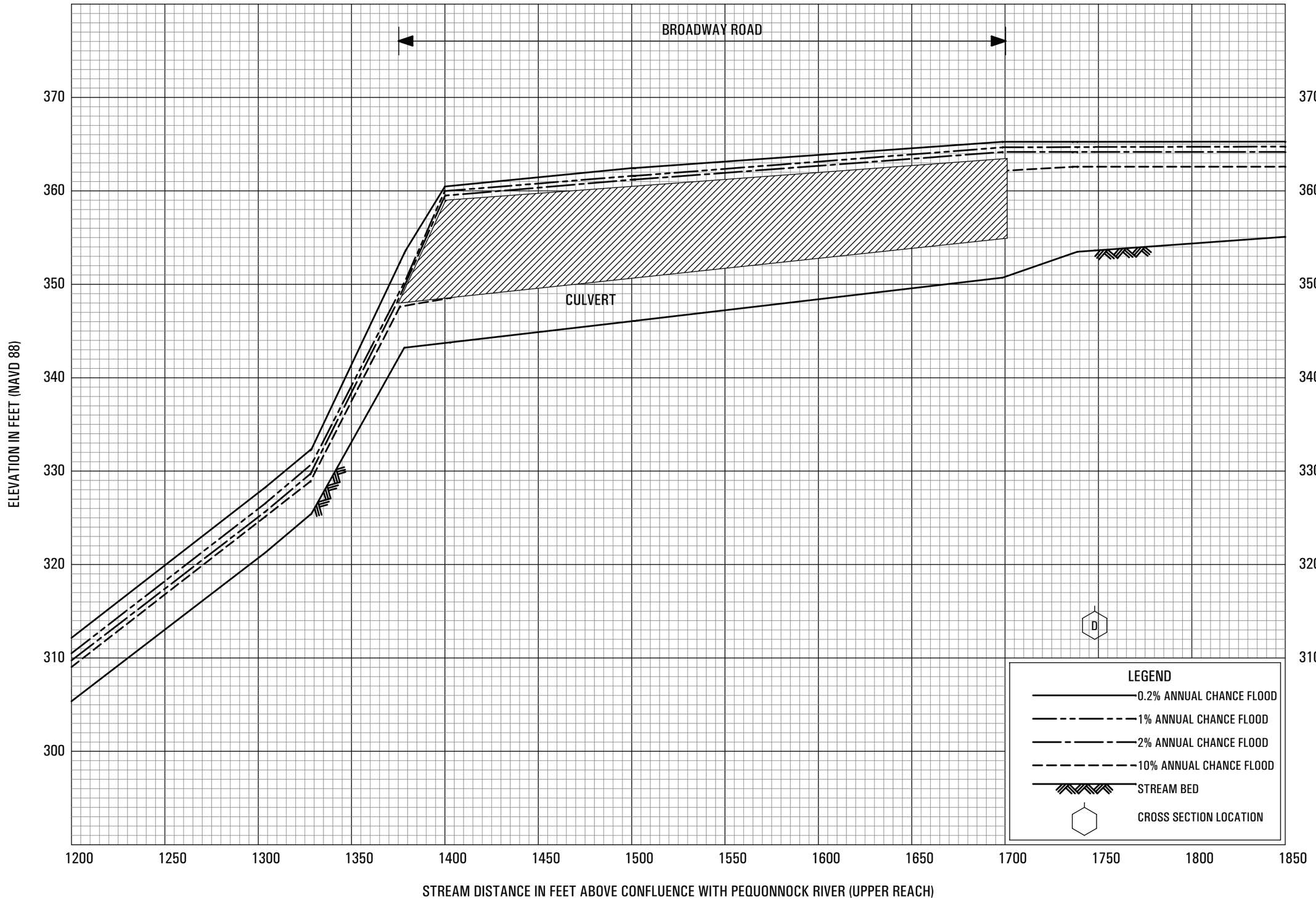

FLOOD PROFILES

TRIBUTARY G TO PEQUONNOCK RIVER

FEDERAL EMERGENCY MANAGEMENT AGENCY

FAIRFIELD COUNTY, CT

(ALL JURISDICTIONS)

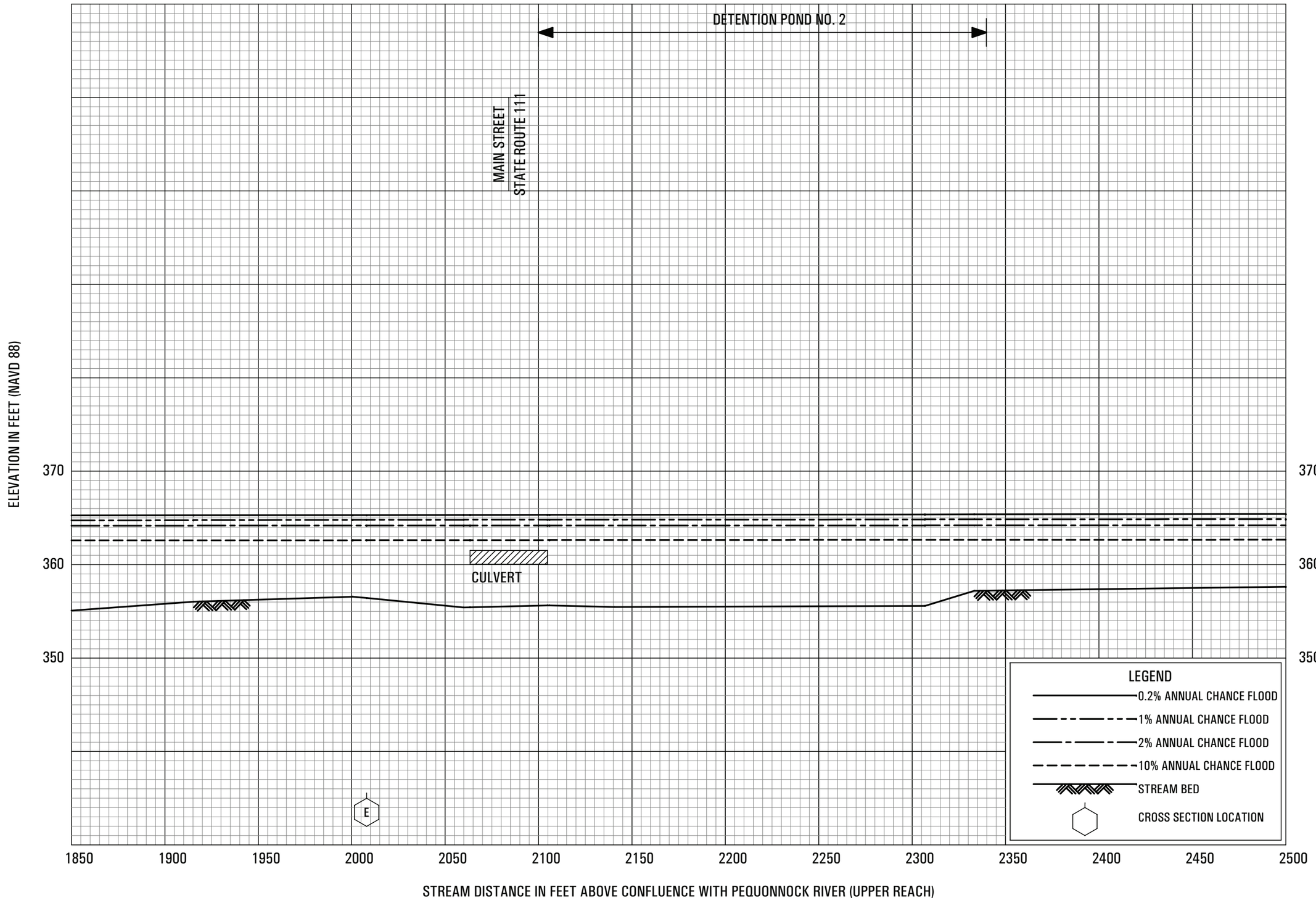

FLOOD PROFILES

TRIBUTARY G TO PEQUONNOCK RIVER

FEDERAL EMERGENCY MANAGEMENT AGENCY

FAIRFIELD COUNTY, CT

(ALL JURISDICTIONS)

443P

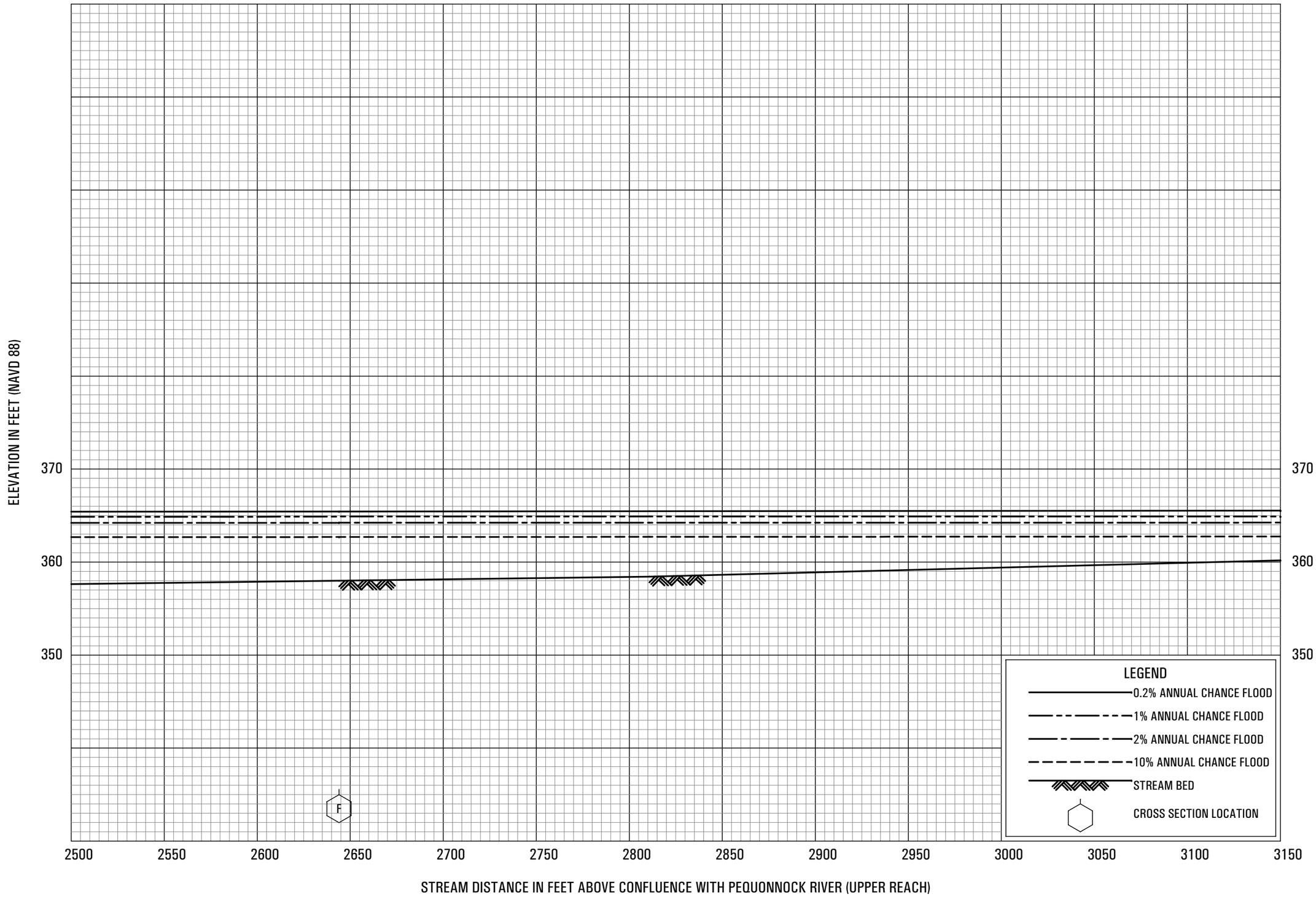

FLOOD PROFILES

TRIBUTARY G TO PEQUONNOCK RIVER

FEDERAL EMERGENCY MANAGEMENT AGENCY

FAIRFIELD COUNTY, CT

(ALL JURISDICTIONS)

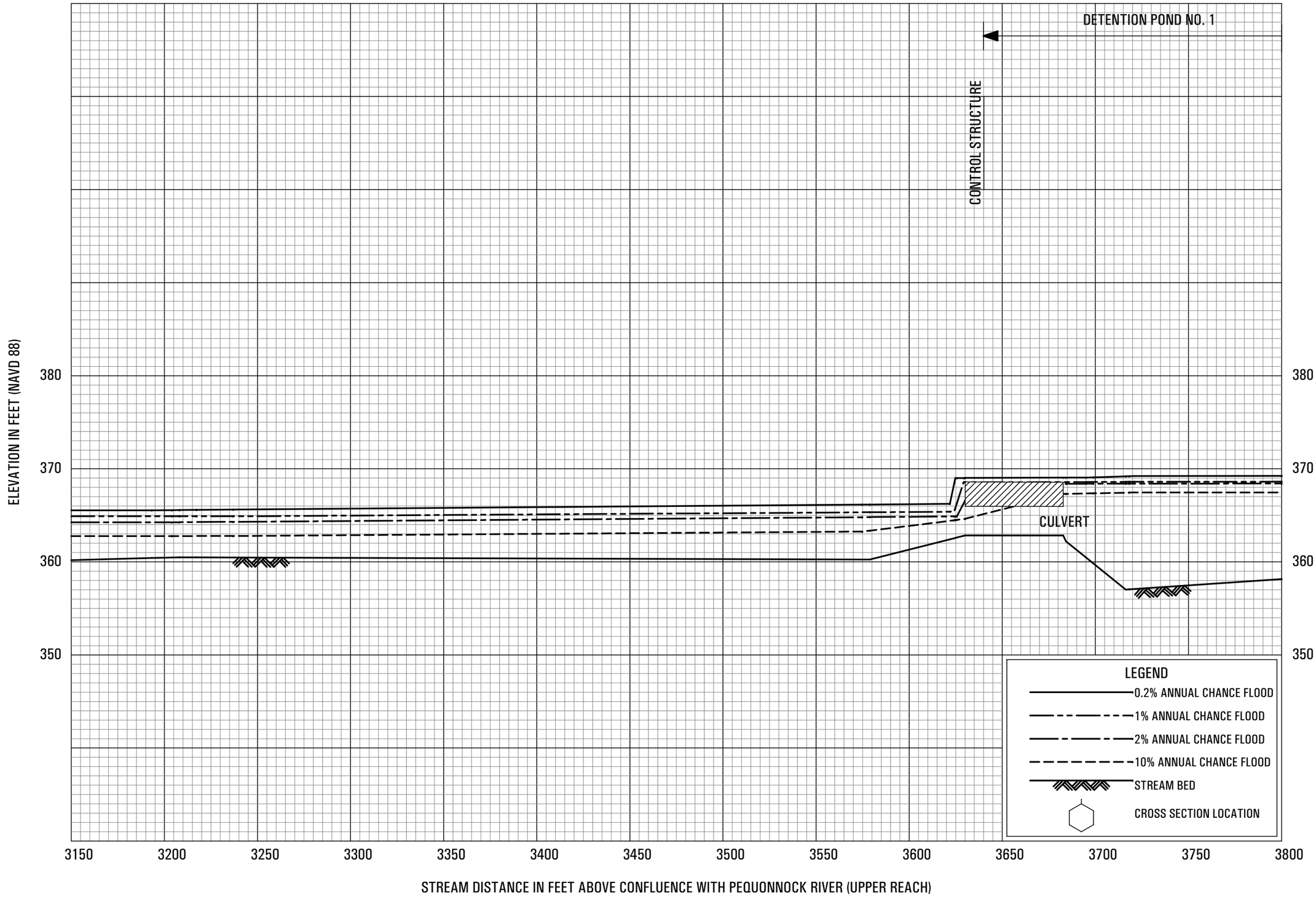

FLOOD PROFILES

TRIBUTARY G TO PEQUONNOCK RIVER

FEDERAL EMERGENCY MANAGEMENT AGENCY

FAIRFIELD COUNTY, CT

(ALL JURISDICTIONS)

445P

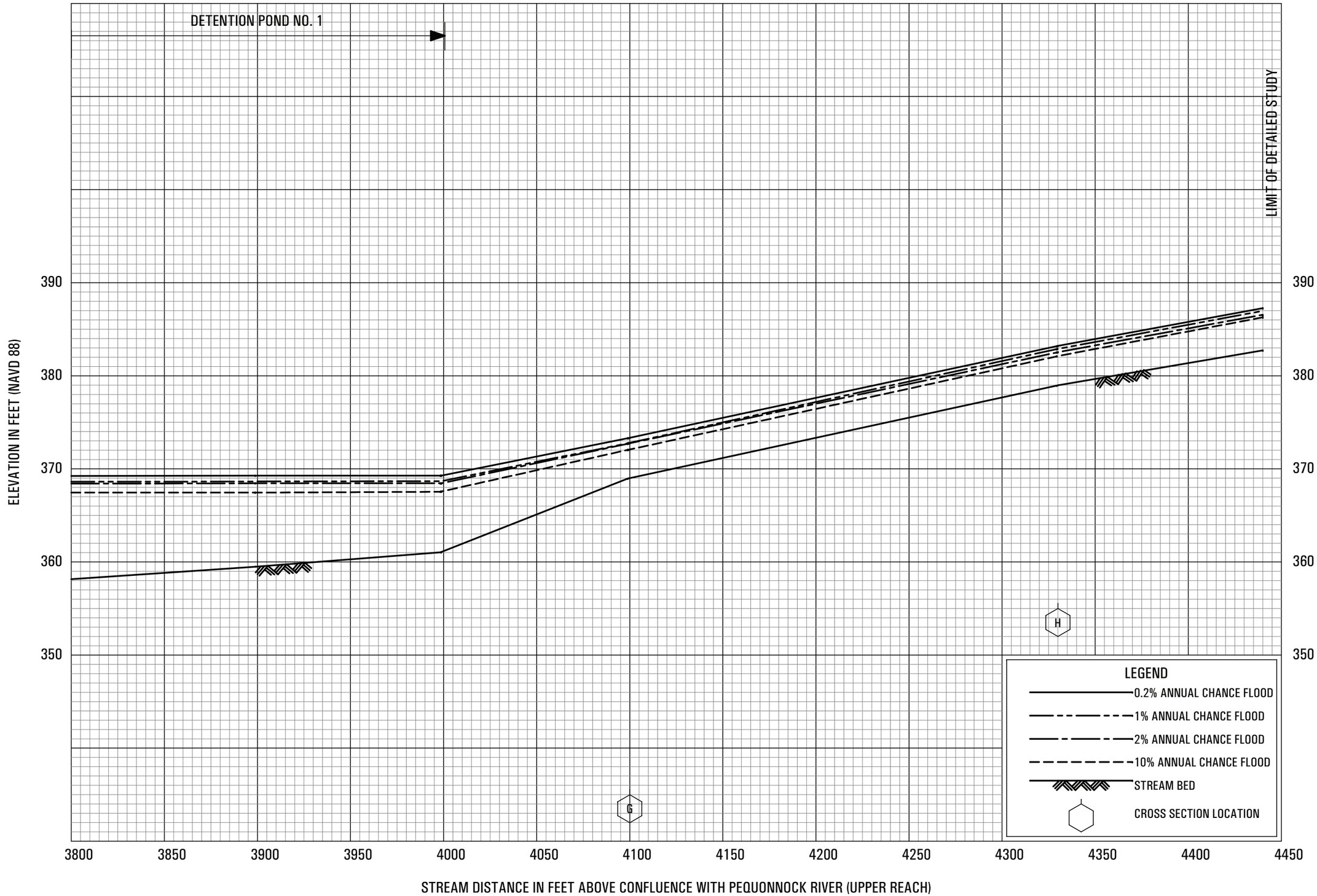

FLOOD PROFILES

TRIBUTARY G TO PEQUONNOCK RIVER

FEDERAL EMERGENCY MANAGEMENT AGENCY

FAIRFIELD COUNTY, CT

(ALL JURISDICTIONS)

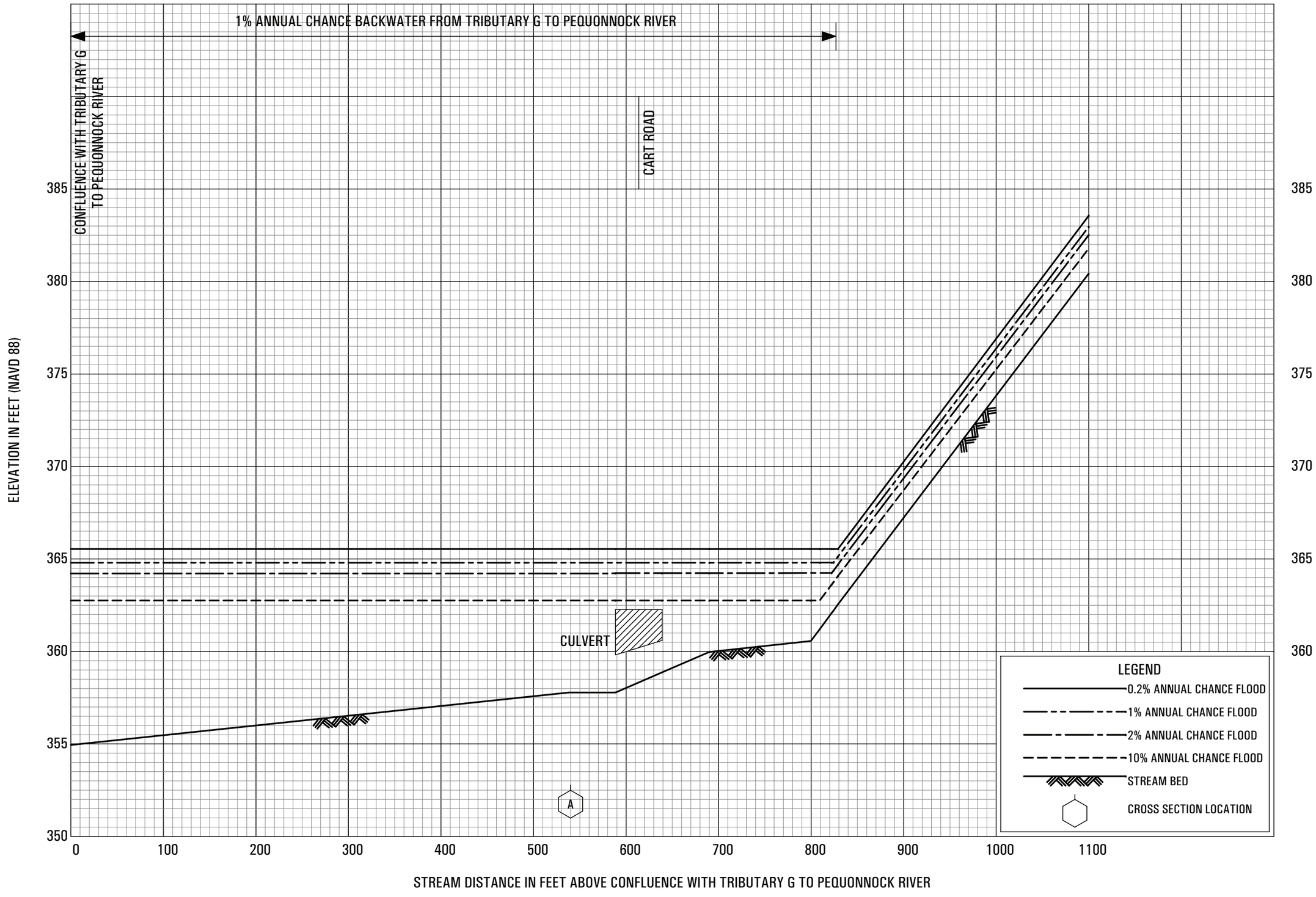

FLOOD PROFILES

TRIBUTARY H TO TRIBUTARY G TO PEQUONNOCK RIVER

FEDERAL EMERGENCY MANAGEMENT AGENCY

FAIRFIELD COUNTY, CT

(ALL JURISDICTIONS)

447P

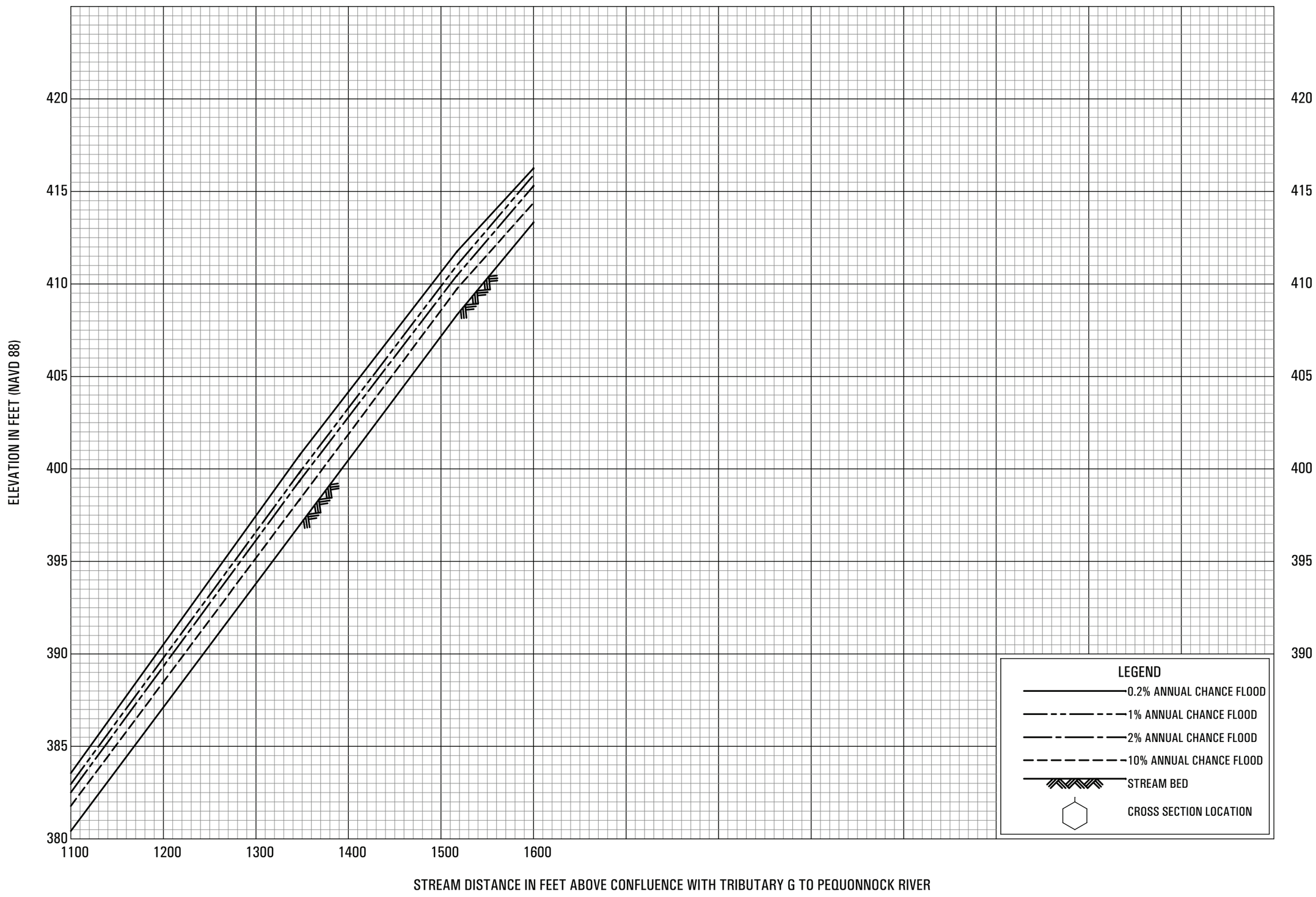

FLOOD PROFILES

TRIBUTARY H TO TRIBUTARY G TO PEQUONNOCK RIVER

FEDERAL EMERGENCY MANAGEMENT AGENCY

FAIRFIELD COUNTY, CT

(ALL JURISDICTIONS)

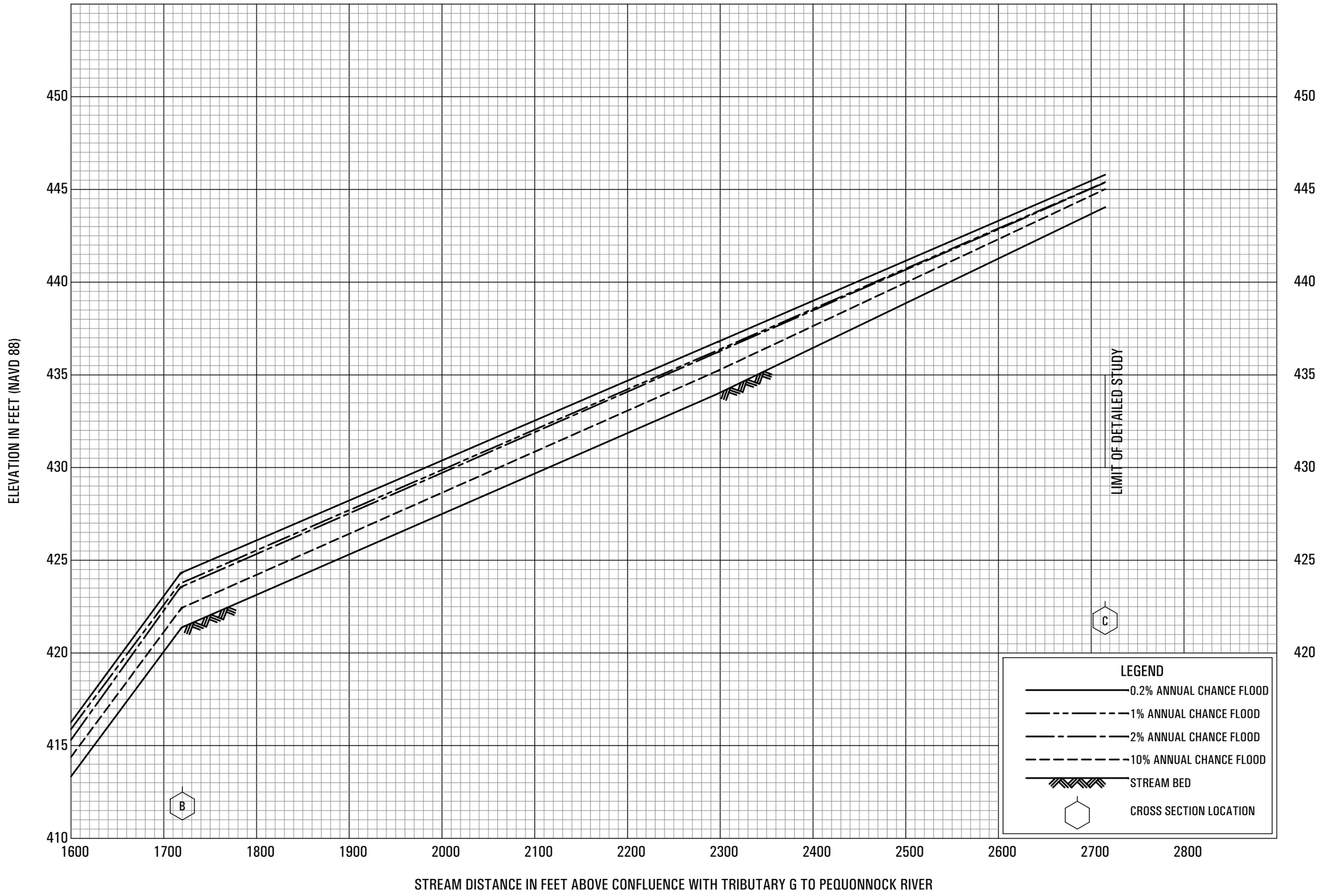

FLOOD PROFILES

TRIBUTARY H TO TRIBUTARY G TO PEQUONNOCK RIVER

FEDERAL EMERGENCY MANAGEMENT AGENCY

FAIRFIELD COUNTY, CT

(ALL JURISDICTIONS)

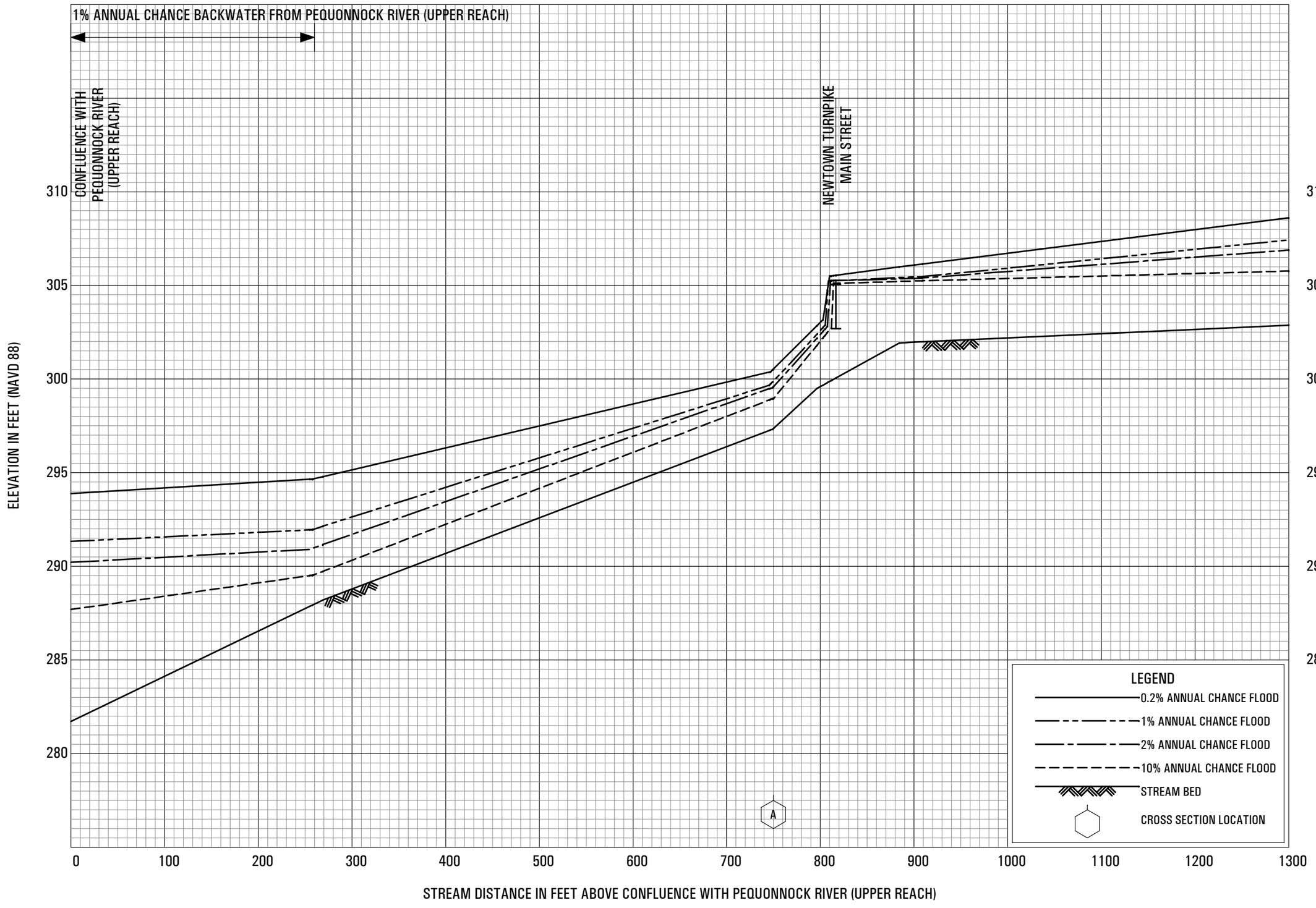

FLOOD PROFILES

TRIBUTARY I TO PEQUONNOCK RIVER

FEDERAL EMERGENCY MANAGEMENT AGENCY

FAIRFIELD COUNTY, CT

(ALL JURISDICTIONS)

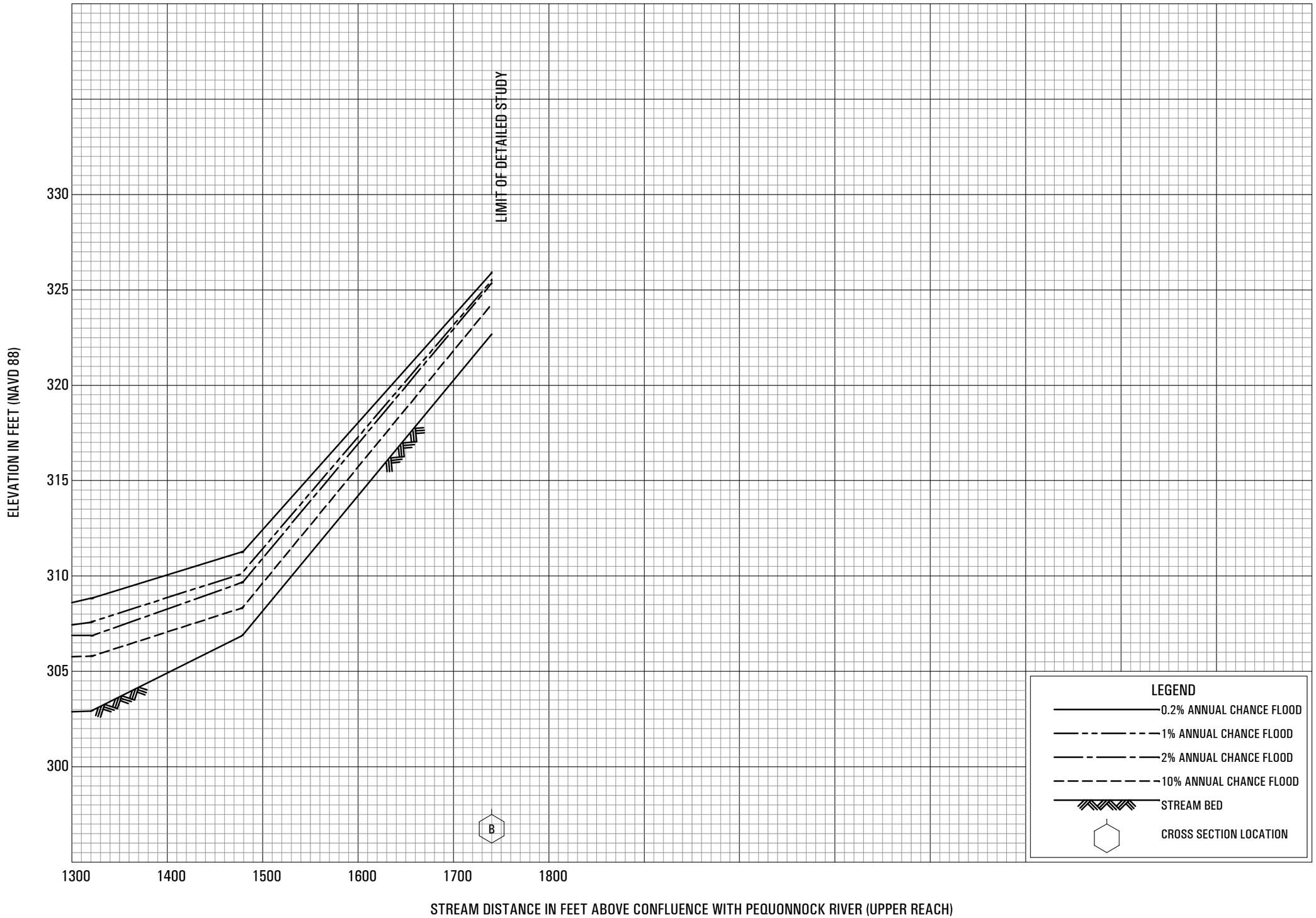

FLOOD PROFILES

TRIBUTARY I TO PEQUONNOCK RIVER

FEDERAL EMERGENCY MANAGEMENT AGENCY

FAIRFIELD COUNTY, CT

(ALL JURISDICTIONS)

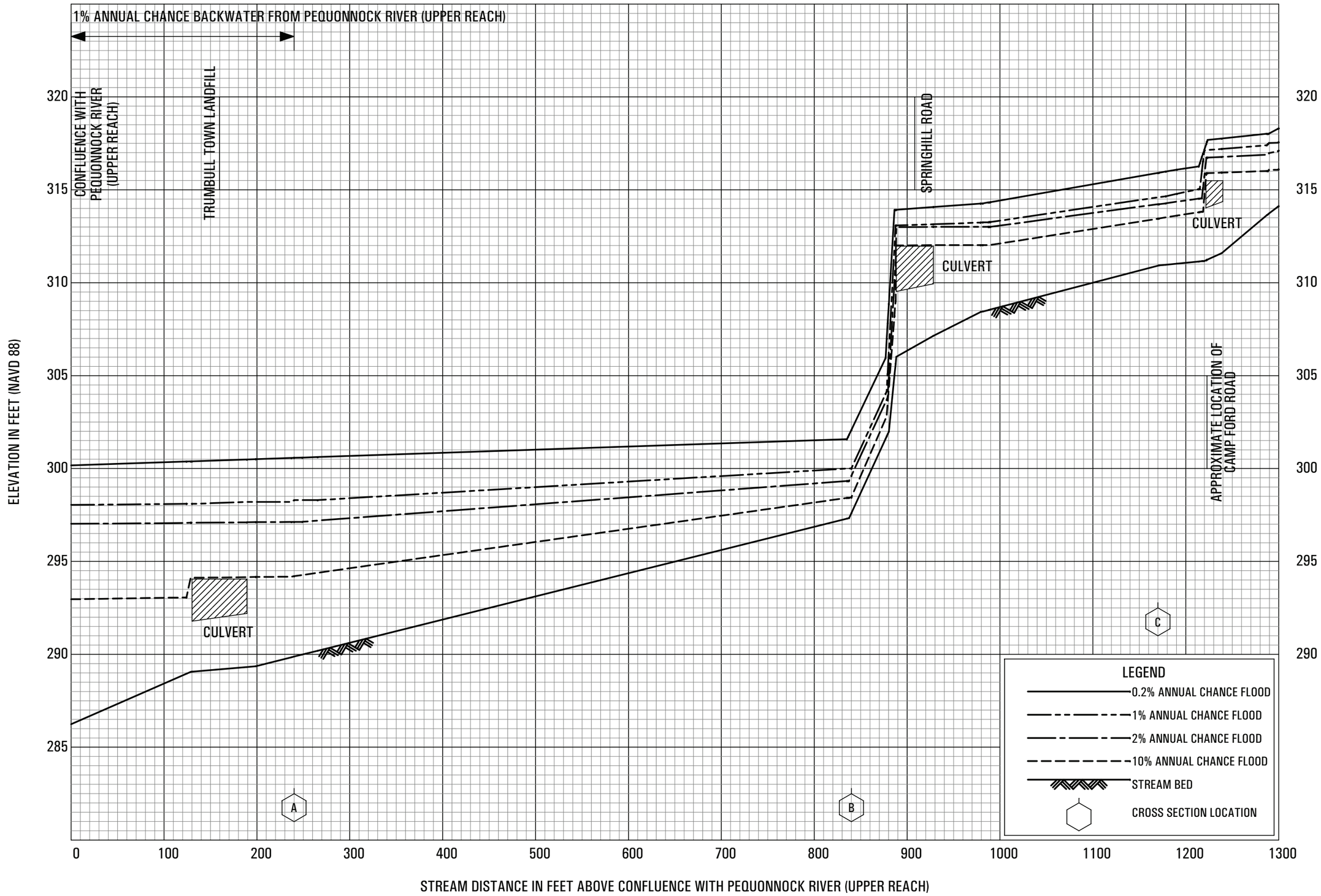

FLOOD PROFILES

TRIBUTARY J TO PEQUONNOCK RIVER

FEDERAL EMERGENCY MANAGEMENT AGENCY

FAIRFIELD COUNTY, CT

(ALL JURISDICTIONS)

452P

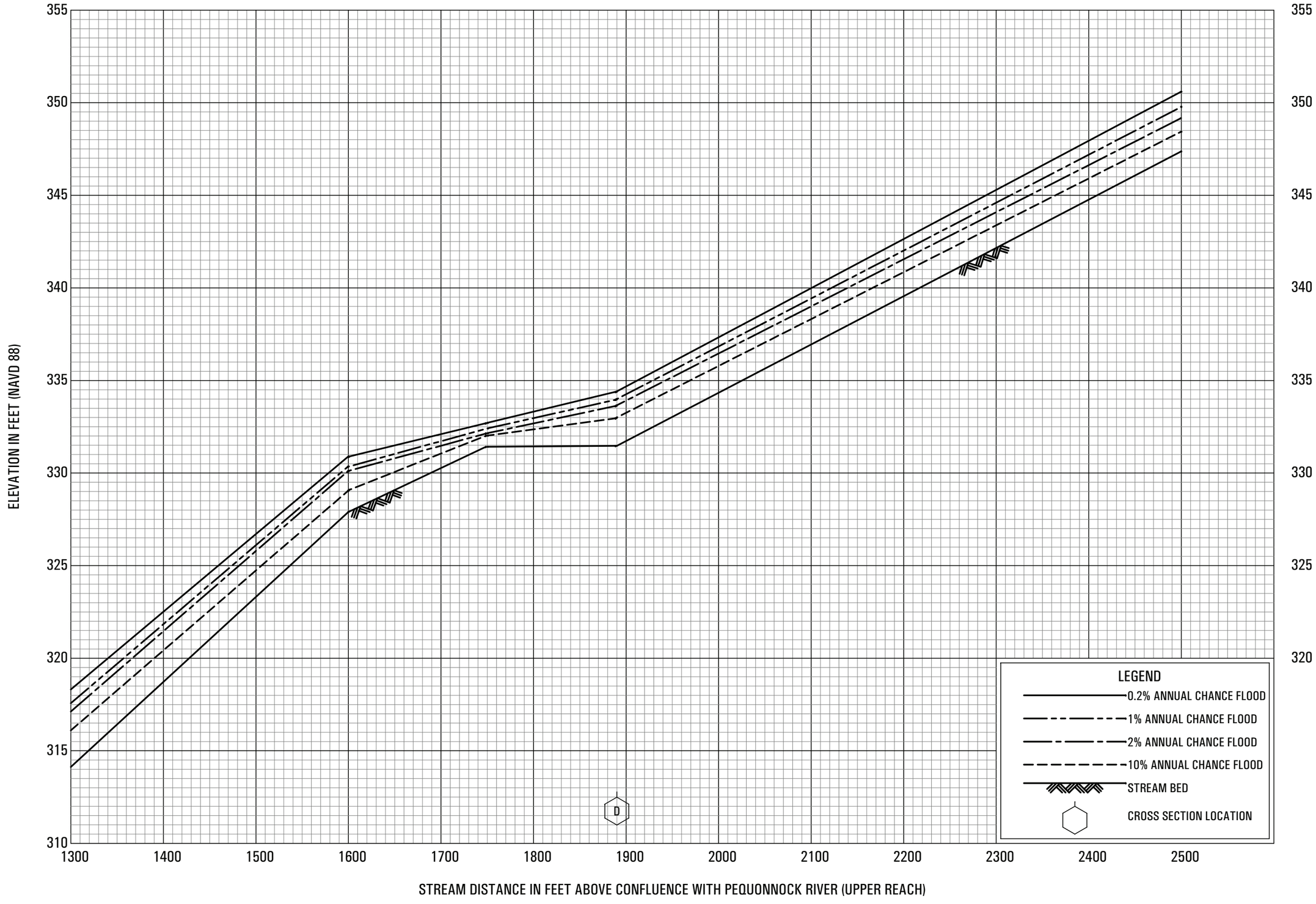

FLOOD PROFILES

TRIBUTARY J TO PEQUONNOCK RIVER

FEDERAL EMERGENCY MANAGEMENT AGENCY

FAIRFIELD COUNTY, CT

(ALL JURISDICTIONS)

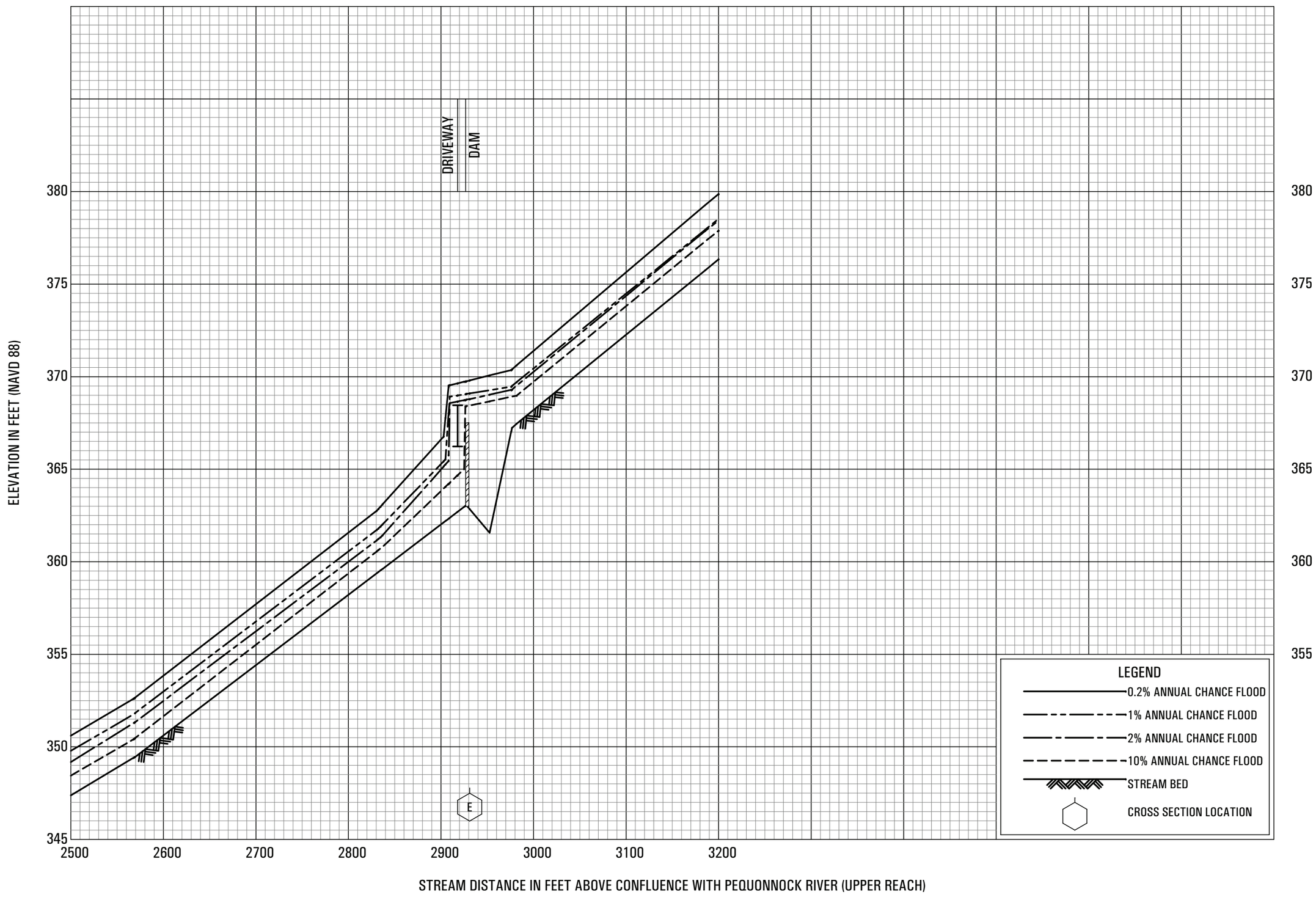

FLOOD PROFILES

TRIBUTARY J TO PEQUONNOCK RIVER

FEDERAL EMERGENCY MANAGEMENT AGENCY

FAIRFIELD COUNTY, CT

(ALL JURISDICTIONS)

454P

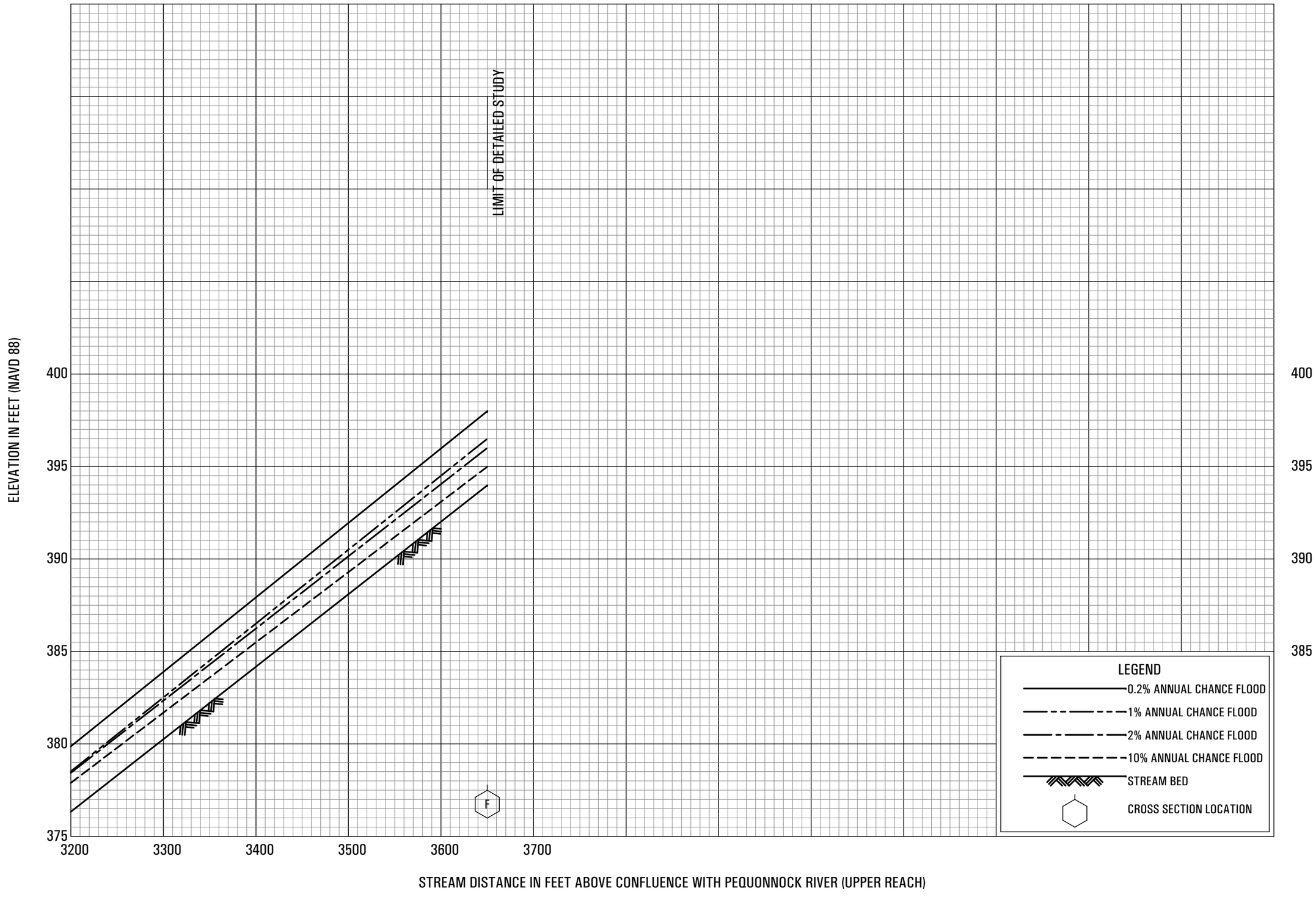

FLOOD PROFILES

TRIBUTARY J TO PEQUONNOCK RIVER

FEDERAL EMERGENCY MANAGEMENT AGENCY

FAIRFIELD COUNTY, CT

(ALL JURISDICTIONS)

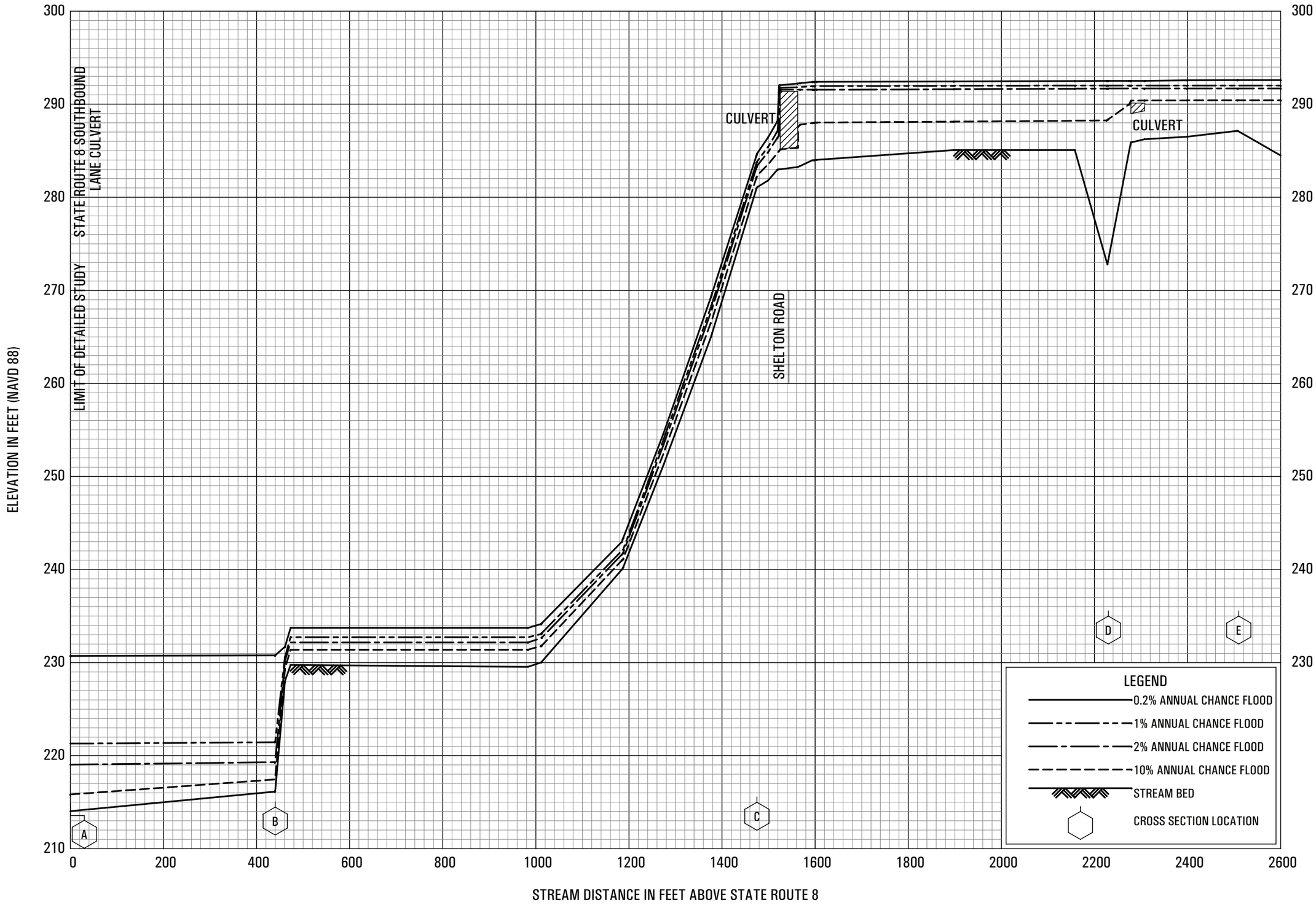

FLOOD PROFILES

TRIBUTARY K AT STATE ROUTE 8

FEDERAL EMERGENCY MANAGEMENT AGENCY

FAIRFIELD COUNTY, CT

(ALL JURISDICTIONS)

456P

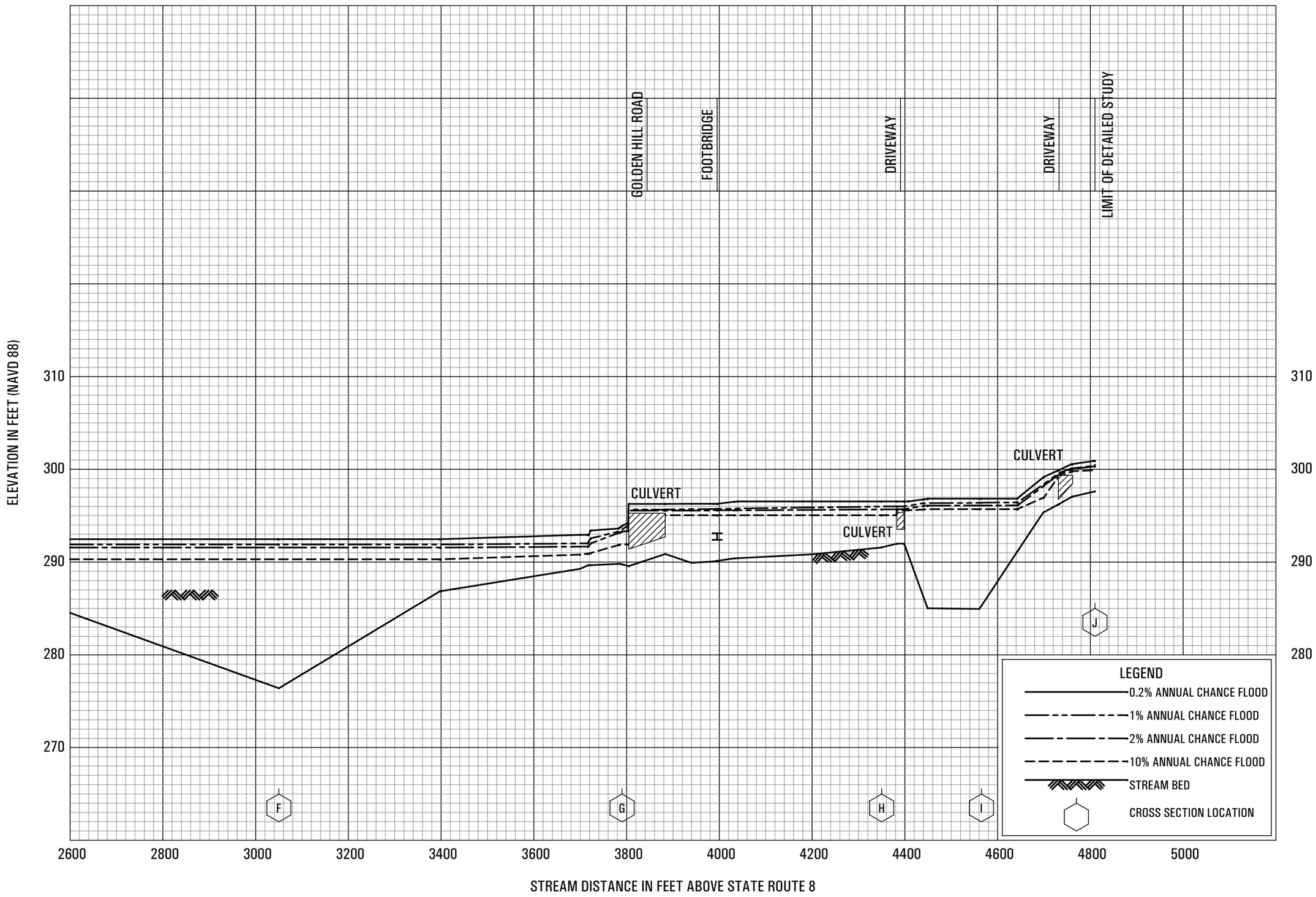

FLOOD PROFILES

TRIBUTARY K AT STATE ROUTE 8

FEDERAL EMERGENCY MANAGEMENT AGENCY

FAIRFIELD COUNTY, CT

(ALL JURISDICTIONS)

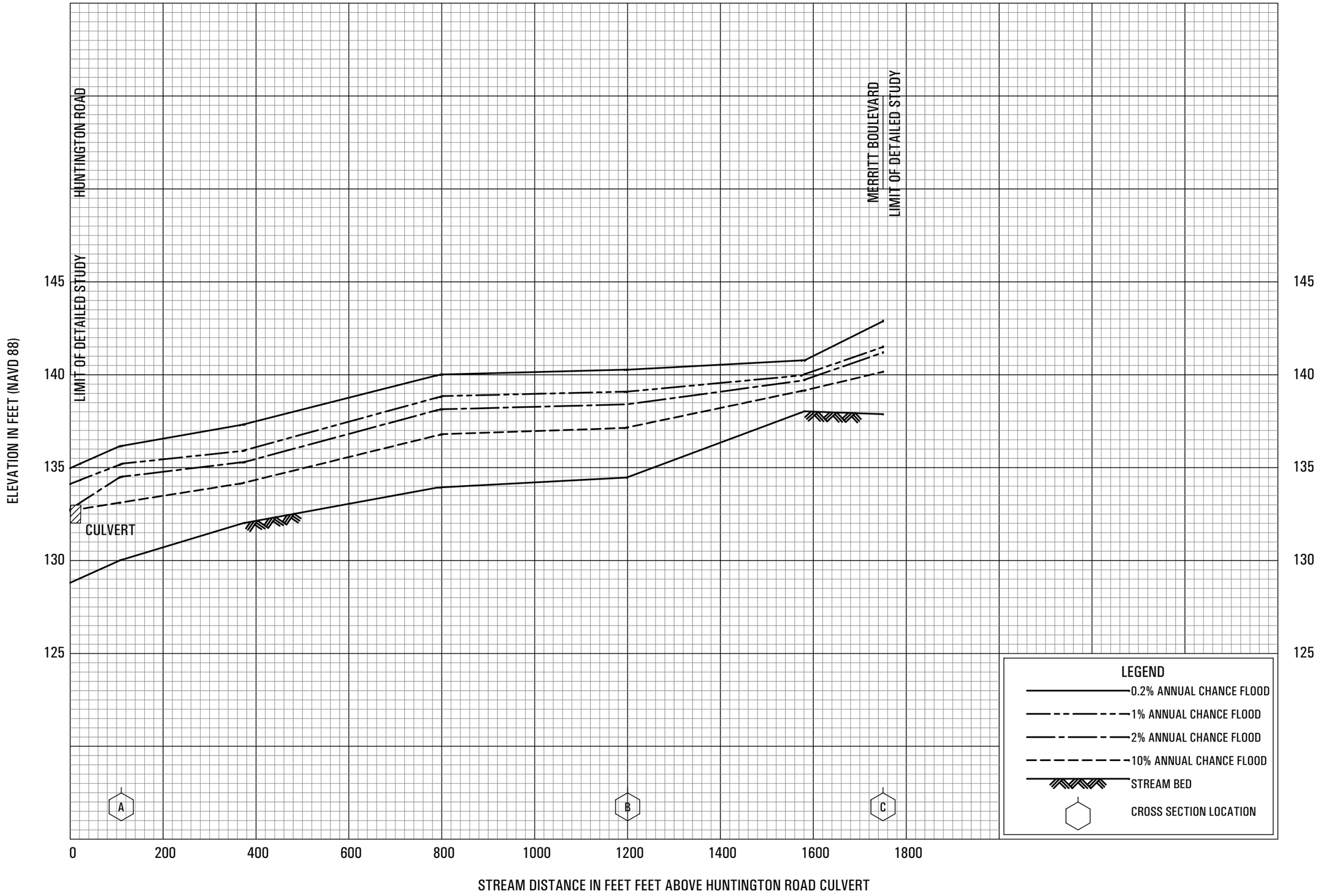

FLOOD PROFILES

TRIBUTARY L AT HUNTINGTON ROAD

FEDERAL EMERGENCY MANAGEMENT AGENCY

FAIRFIELD COUNTY, CT

(ALL JURISDICTIONS)

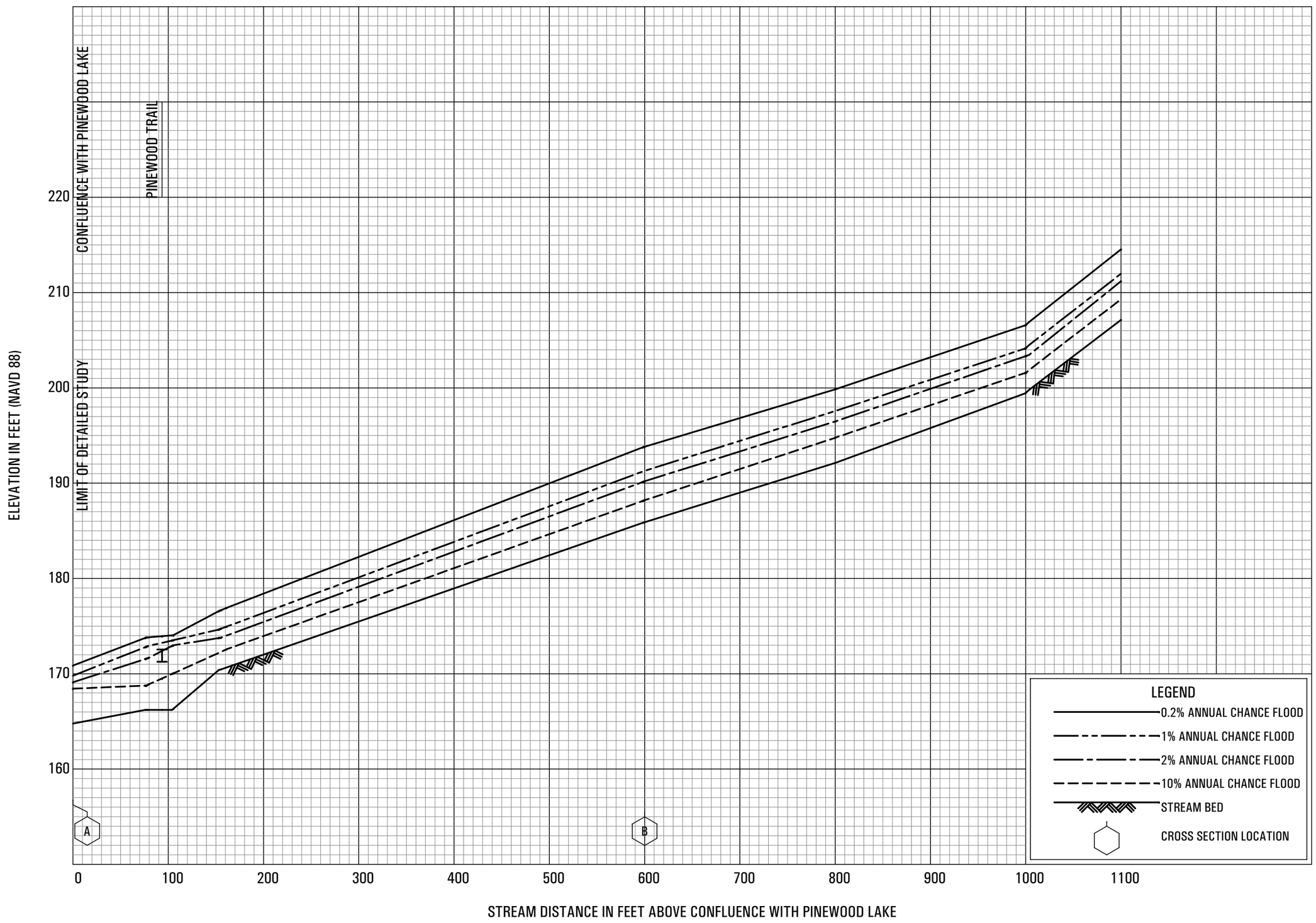

FLOOD PROFILES

TRIBUTARY M TO PINEWOOD LAKE

FEDERAL EMERGENCY MANAGEMENT AGENCY

FAIRFIELD COUNTY, CT

(ALL JURISDICTIONS)

459P

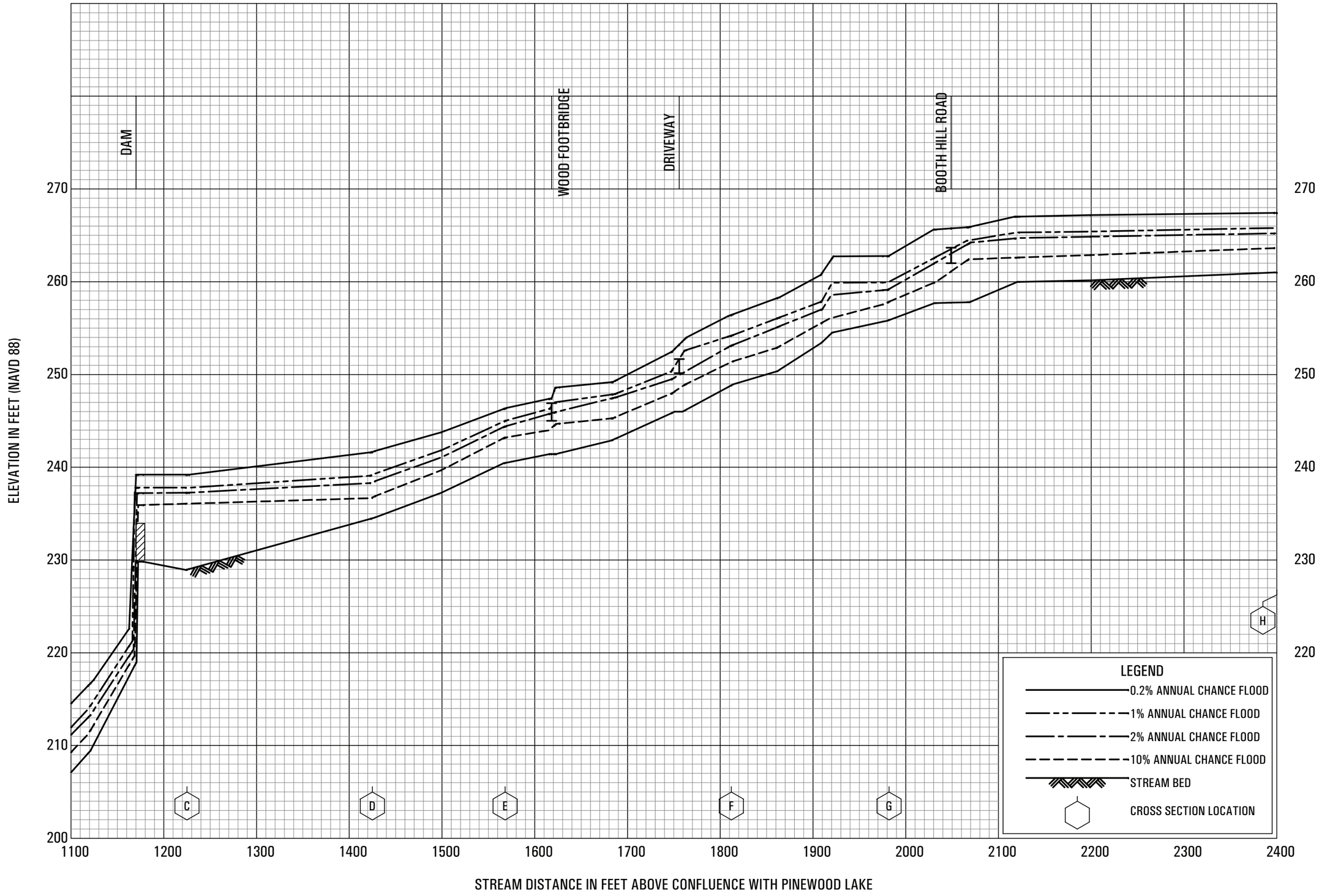

FLOOD PROFILES

TRIBUTARY M TO PINEWOOD LAKE

FEDERAL EMERGENCY MANAGEMENT AGENCY

FAIRFIELD COUNTY, CT

(ALL JURISDICTIONS)

460P

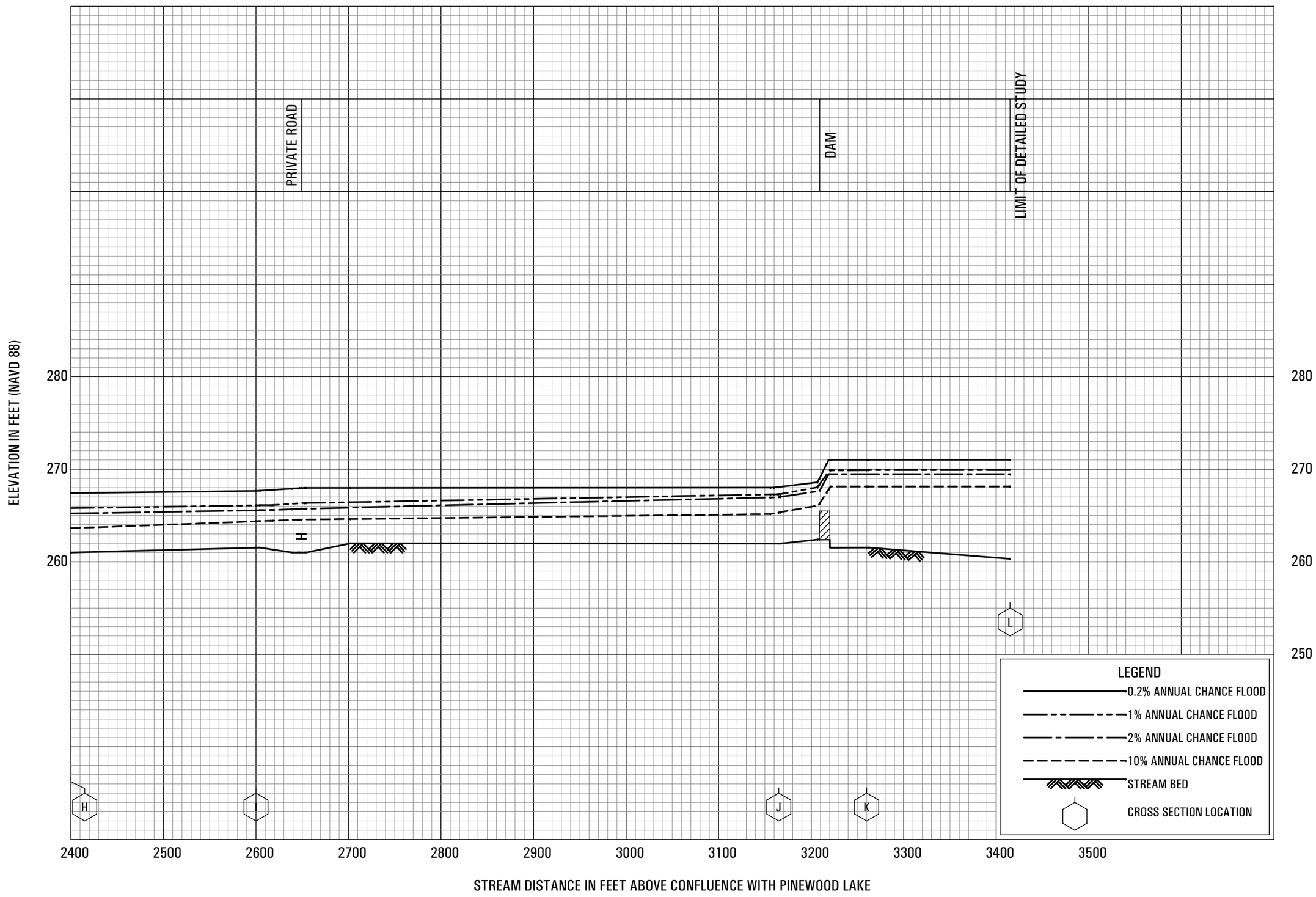

FLOOD PROFILES

TRIBUTARY M TO PINEWOOD LAKE

FEDERAL EMERGENCY MANAGEMENT AGENCY

FAIRFIELD COUNTY, CT

(ALL JURISDICTIONS)

461P

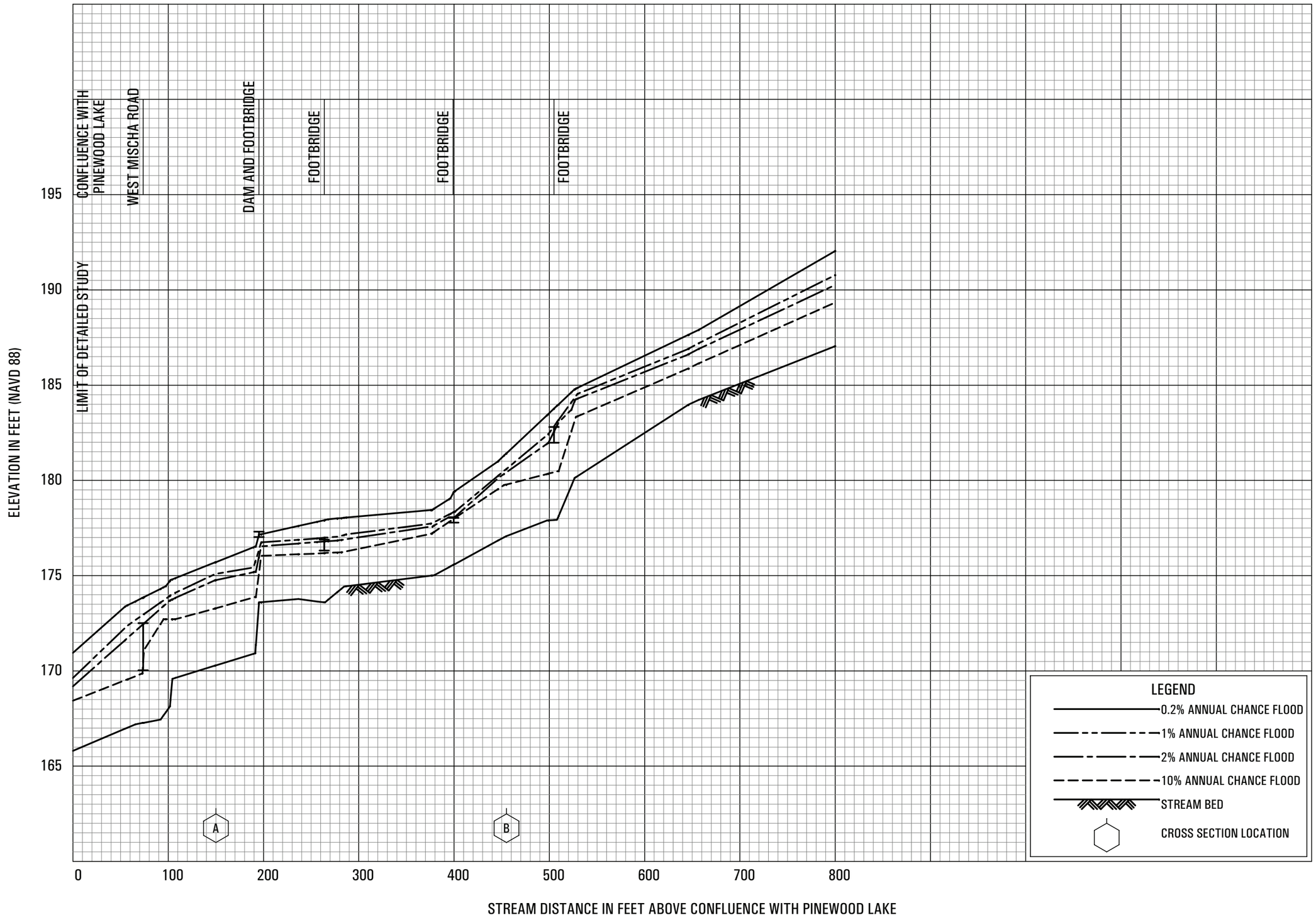

FLOOD PROFILES

TRIBUTARY N TO PINEWOOD LAKE

FEDERAL EMERGENCY MANAGEMENT AGENCY

FAIRFIELD COUNTY, CT

(ALL JURISDICTIONS)

462P

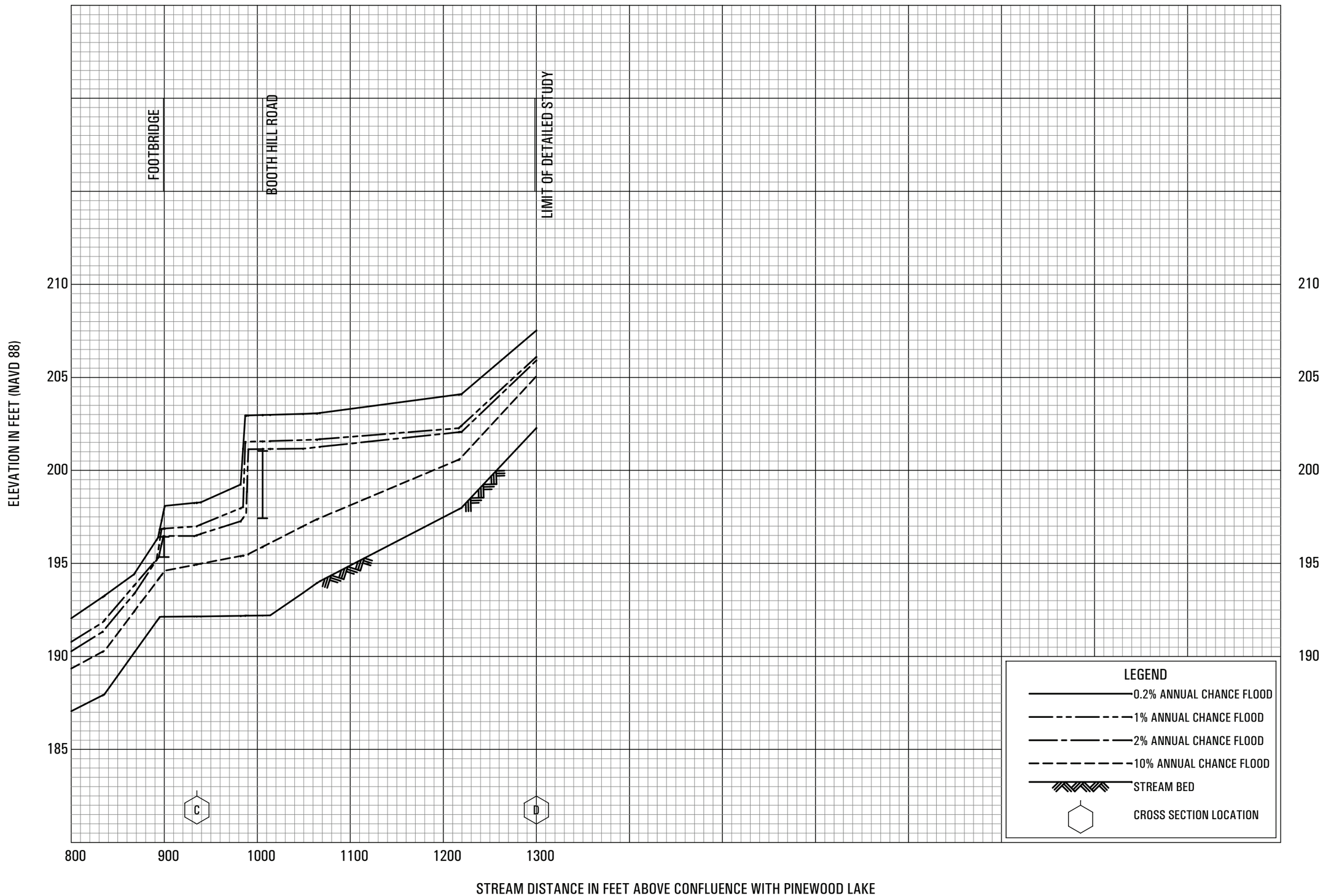

FLOOD PROFILES

TRIBUTARY N TO PINEWOOD LAKE

FEDERAL EMERGENCY MANAGEMENT AGENCY

FAIRFIELD COUNTY, CT

(ALL JURISDICTIONS)

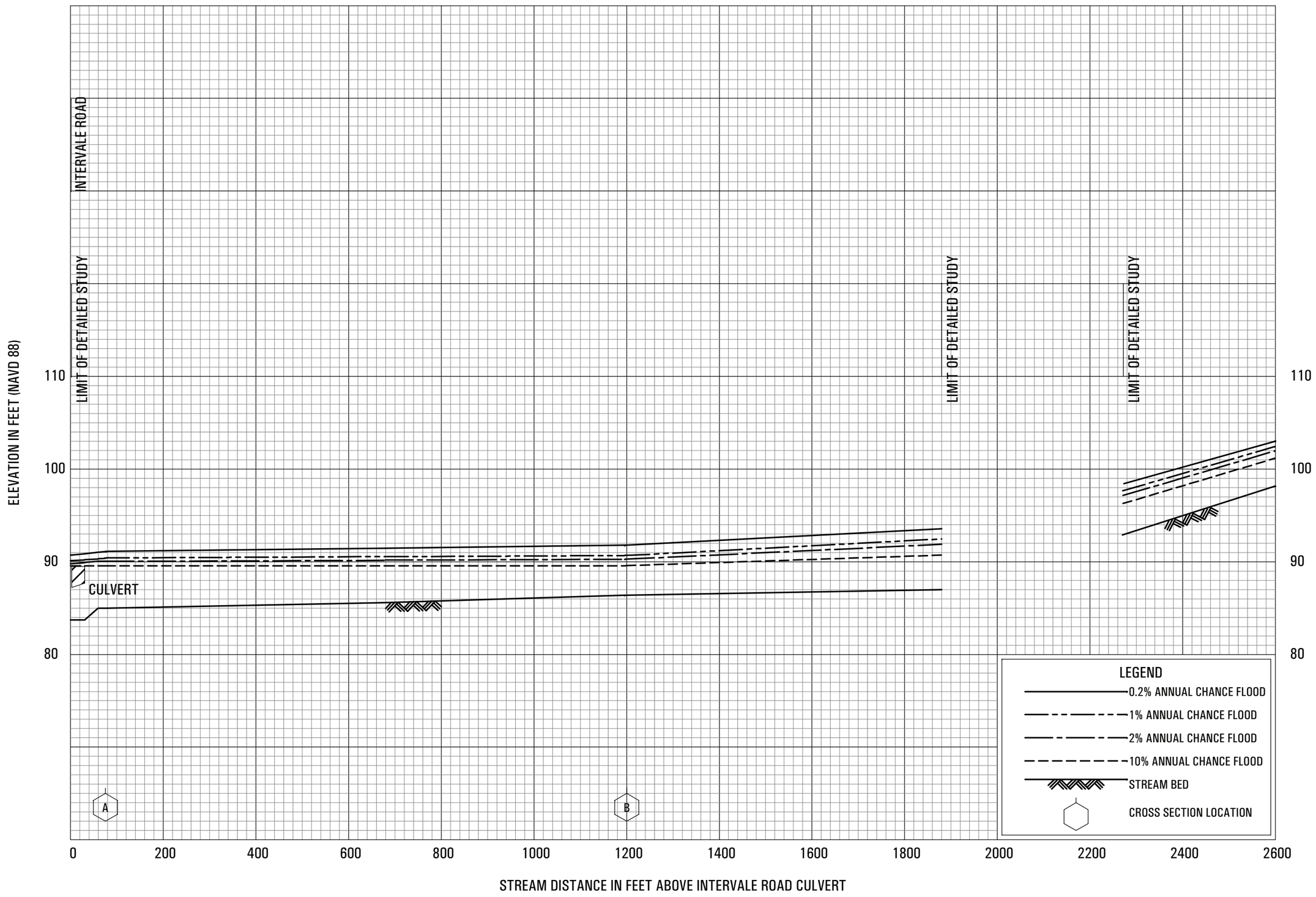

FLOOD PROFILES

TRIBUTARY O AT INTERVALE ROAD

FEDERAL EMERGENCY MANAGEMENT AGENCY

FAIRFIELD COUNTY, CT

(ALL JURISDICTIONS)

464P

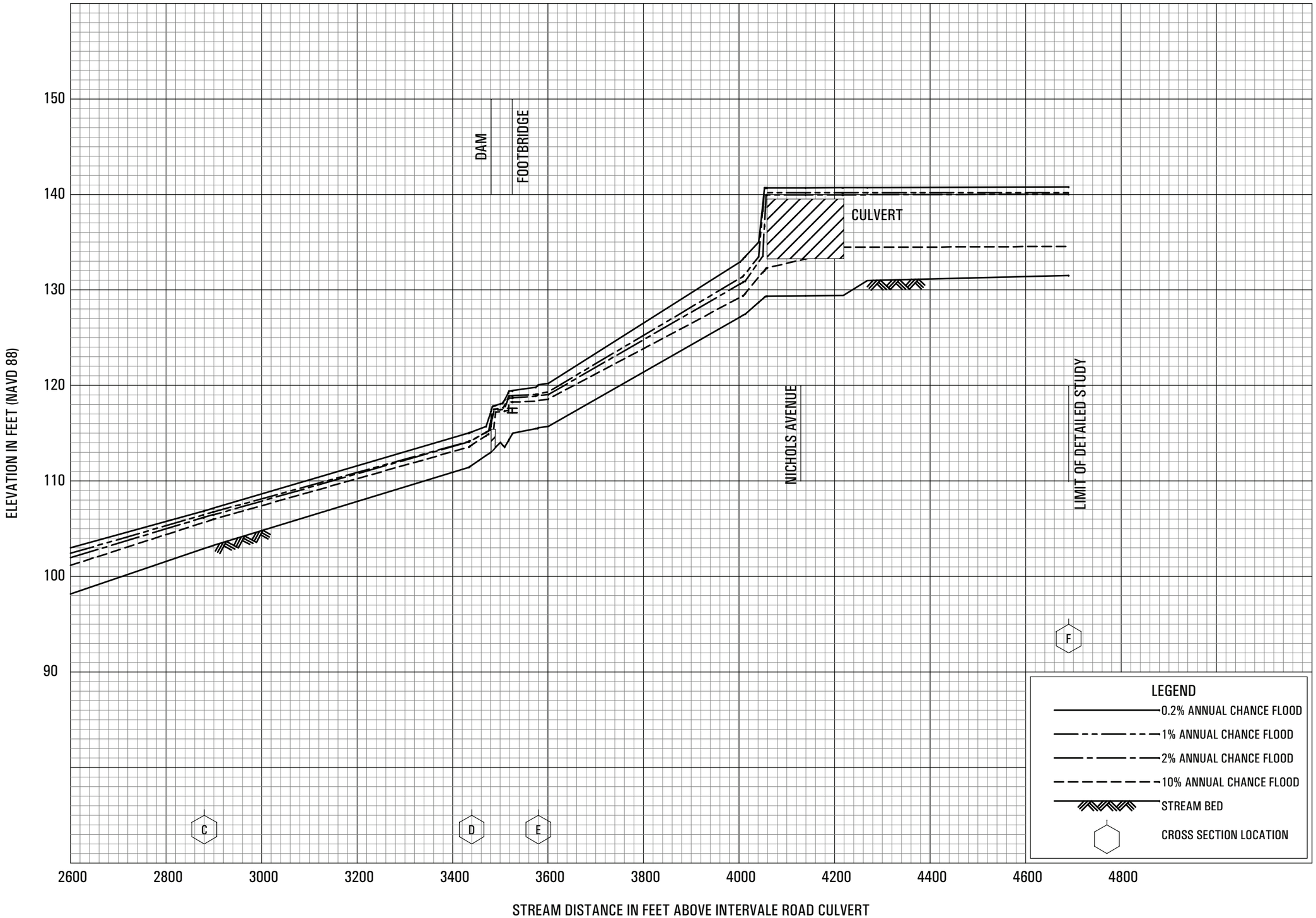

FLOOD PROFILES

TRIBUTARY O AT INTERVALE ROAD

FEDERAL EMERGENCY MANAGEMENT AGENCY

FAIRFIELD COUNTY, CT

(ALL JURISDICTIONS)

465P

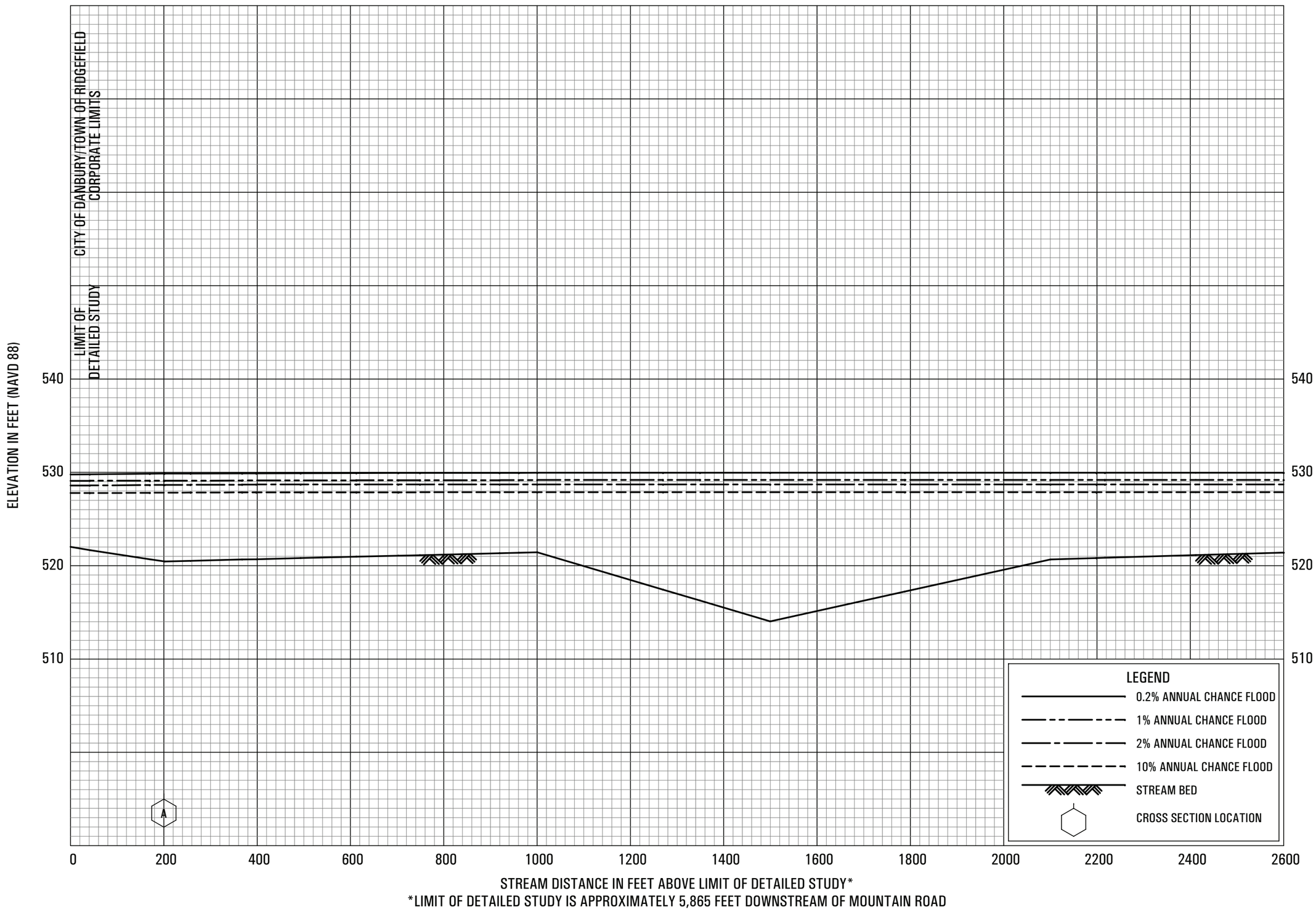

FLOOD PROFILES

UNNAMED TRIBUTARY TO SAUGATUCK RIVER

FEDERAL EMERGENCY MANAGEMENT AGENCY

FAIRFIELD COUNTY, CT

(ALL JURISDICTIONS)

466P

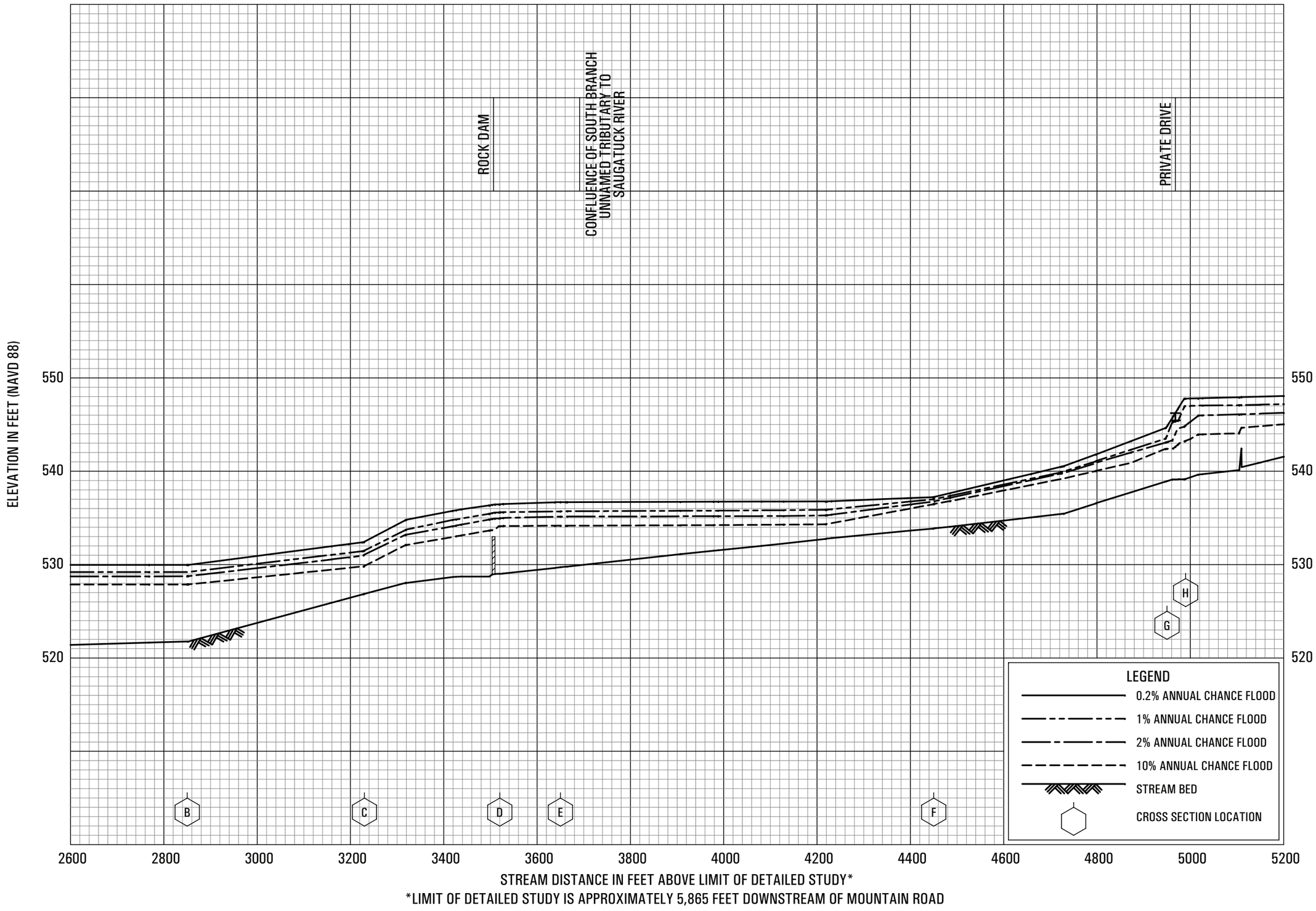

FLOOD PROFILES

UNNAMED TRIBUTARY TO SAUGATUCK RIVER

FEDERAL EMERGENCY MANAGEMENT AGENCY

FAIRFIELD COUNTY, CT

(ALL JURISDICTIONS)

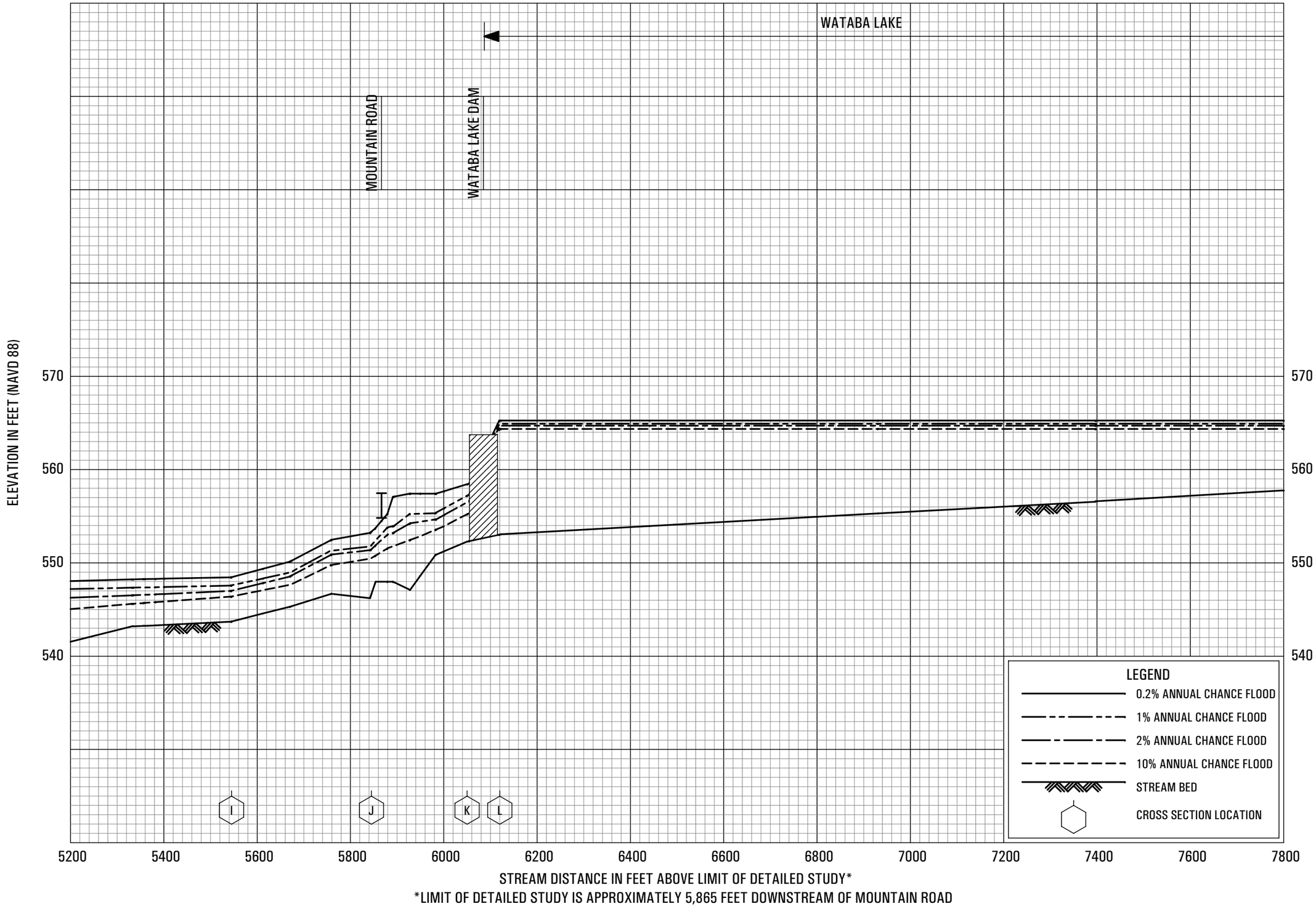

FLOOD PROFILES

UNNAMED TRIBUTARY TO SAUGATUCK RIVER

FEDERAL EMERGENCY MANAGEMENT AGENCY

FAIRFIELD COUNTY, CT

(ALL JURISDICTIONS)

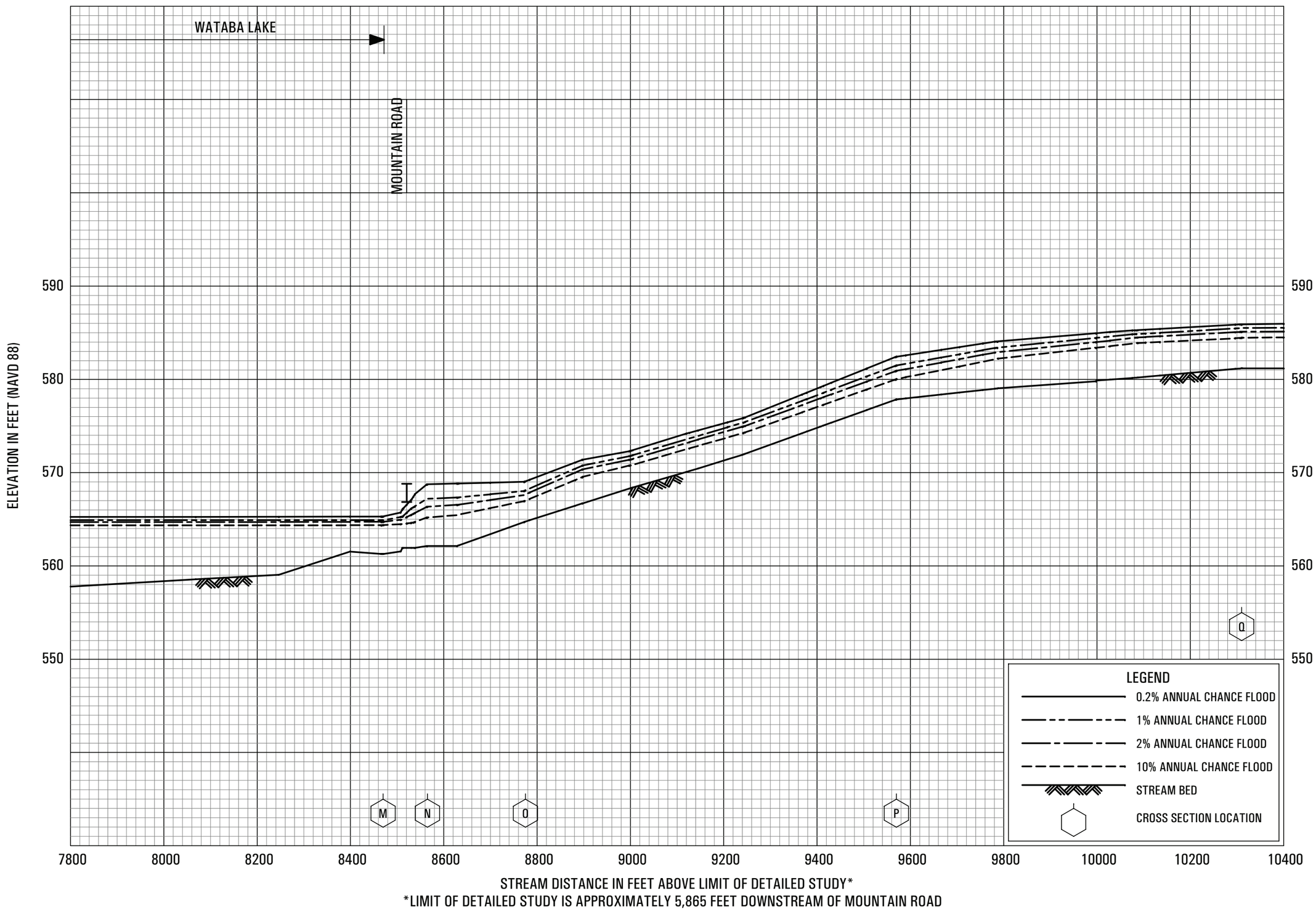

FLOOD PROFILES

UNNAMED TRIBUTARY TO SAUGATUCK RIVER

FEDERAL EMERGENCY MANAGEMENT AGENCY

FAIRFIELD COUNTY, CT

(ALL JURISDICTIONS)

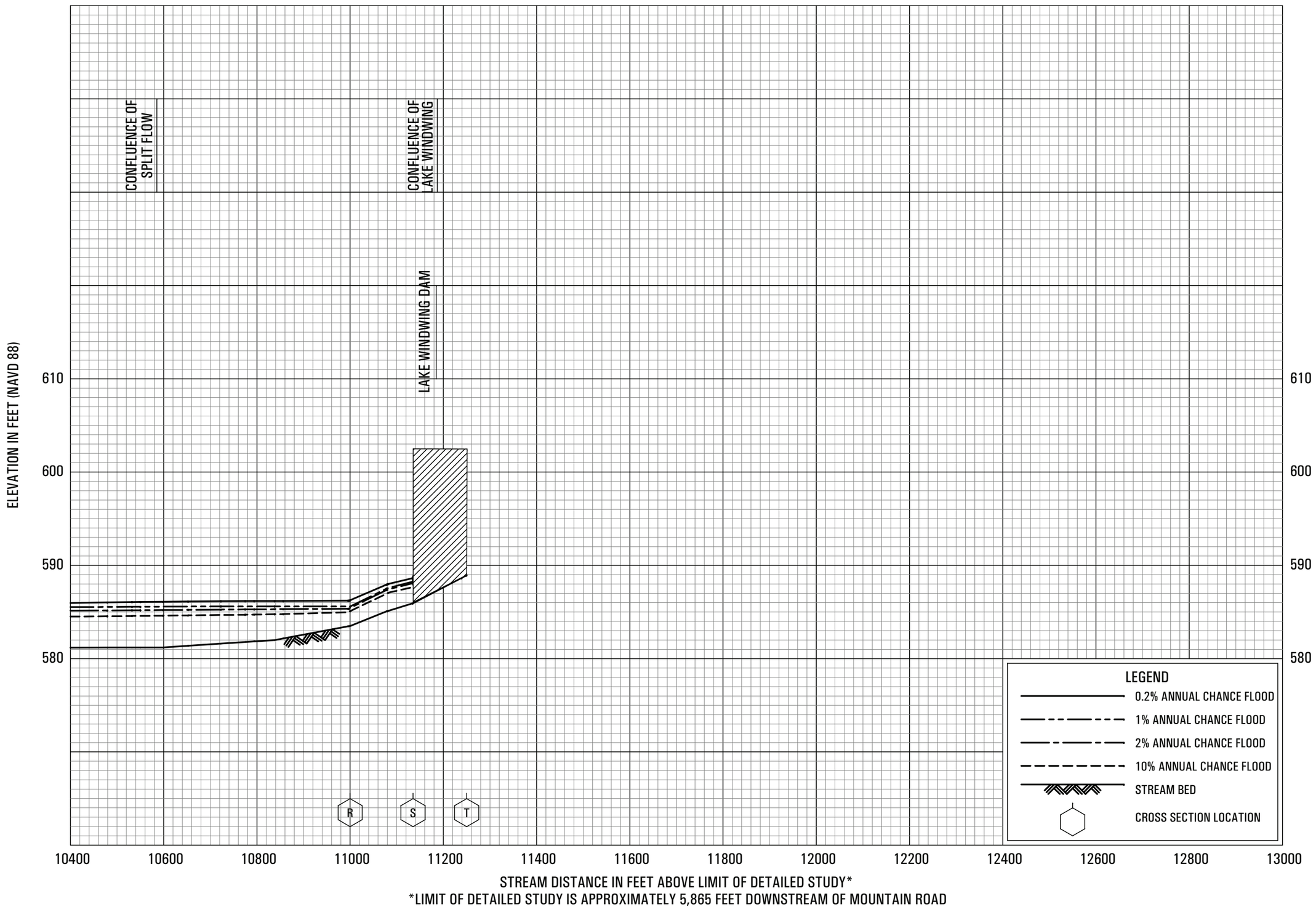

FLOOD PROFILES

UNNAMED TRIBUTARY TO SAUGATUCK RIVER

FEDERAL EMERGENCY MANAGEMENT AGENCY

FAIRFIELD COUNTY, CT

(ALL JURISDICTIONS)

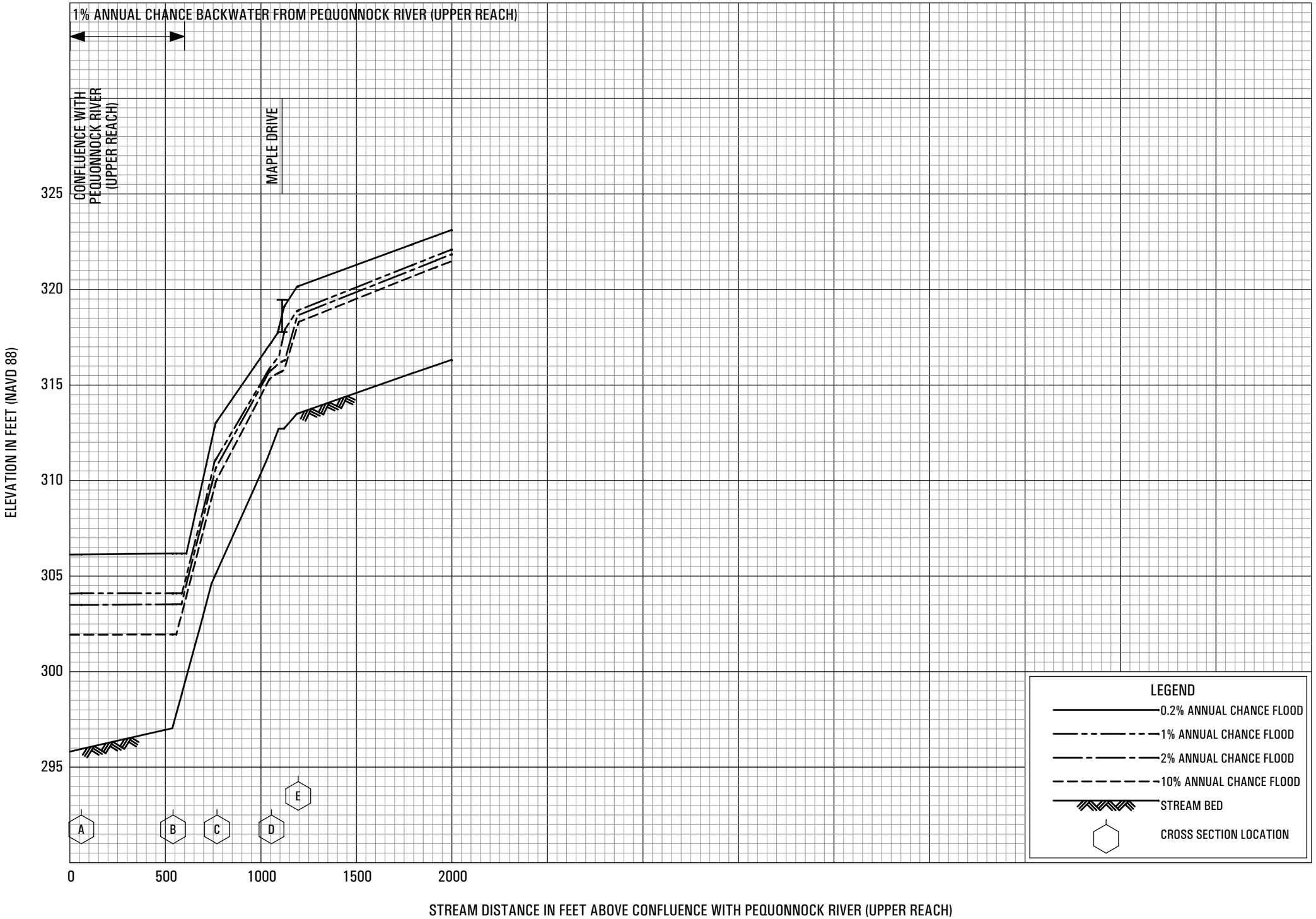

FLOOD PROFILES

WEST BRANCH PEQUONNOCK RIVER

FEDERAL EMERGENCY MANAGEMENT AGENCY

FAIRFIELD COUNTY, CT

(ALL JURISDICTIONS)

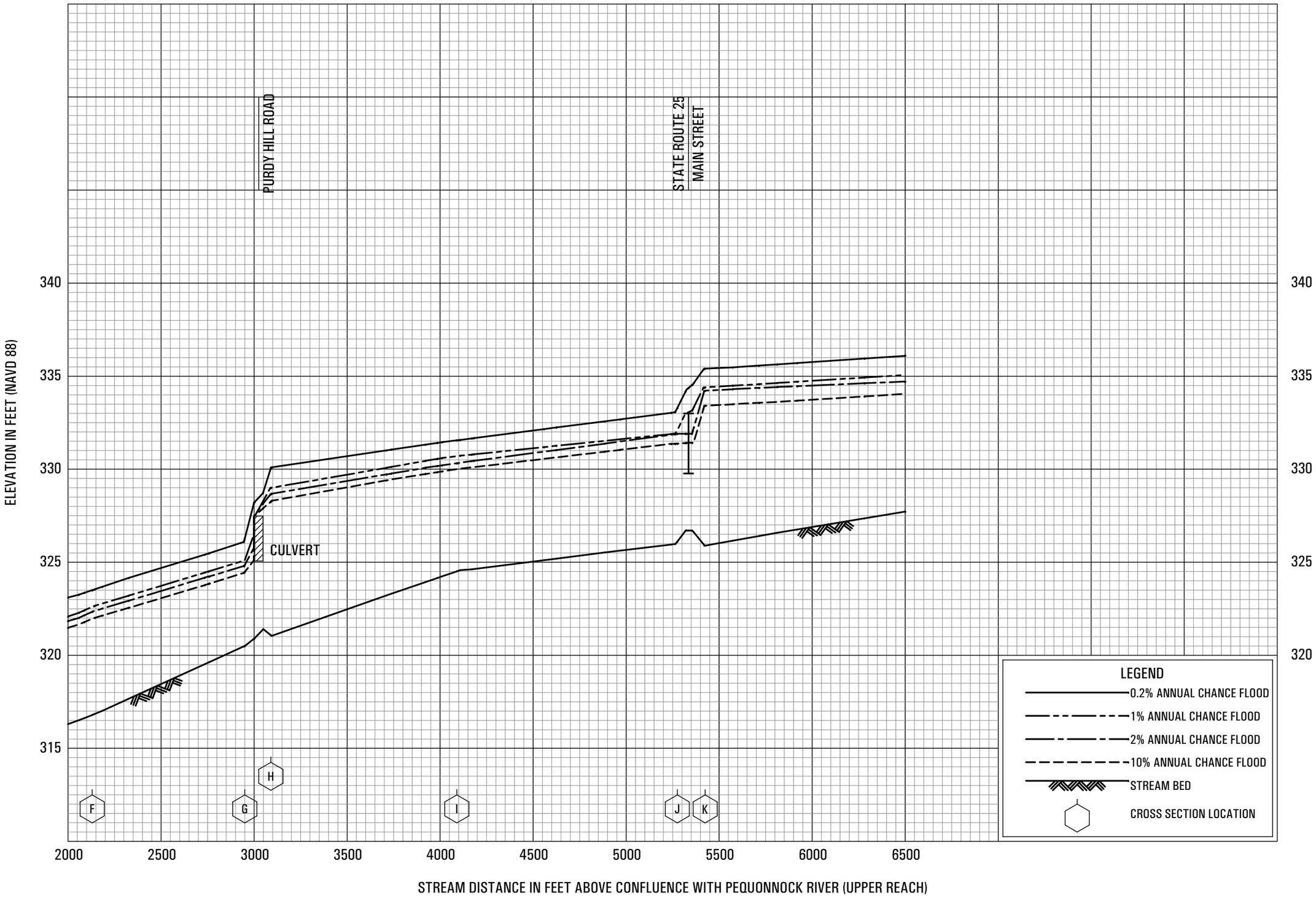

FLOOD PROFILES

WEST BRANCH PEQUONNOCK RIVER

FEDERAL EMERGENCY MANAGEMENT AGENCY

FAIRFIELD COUNTY, CT

(ALL JURISDICTIONS)

472P

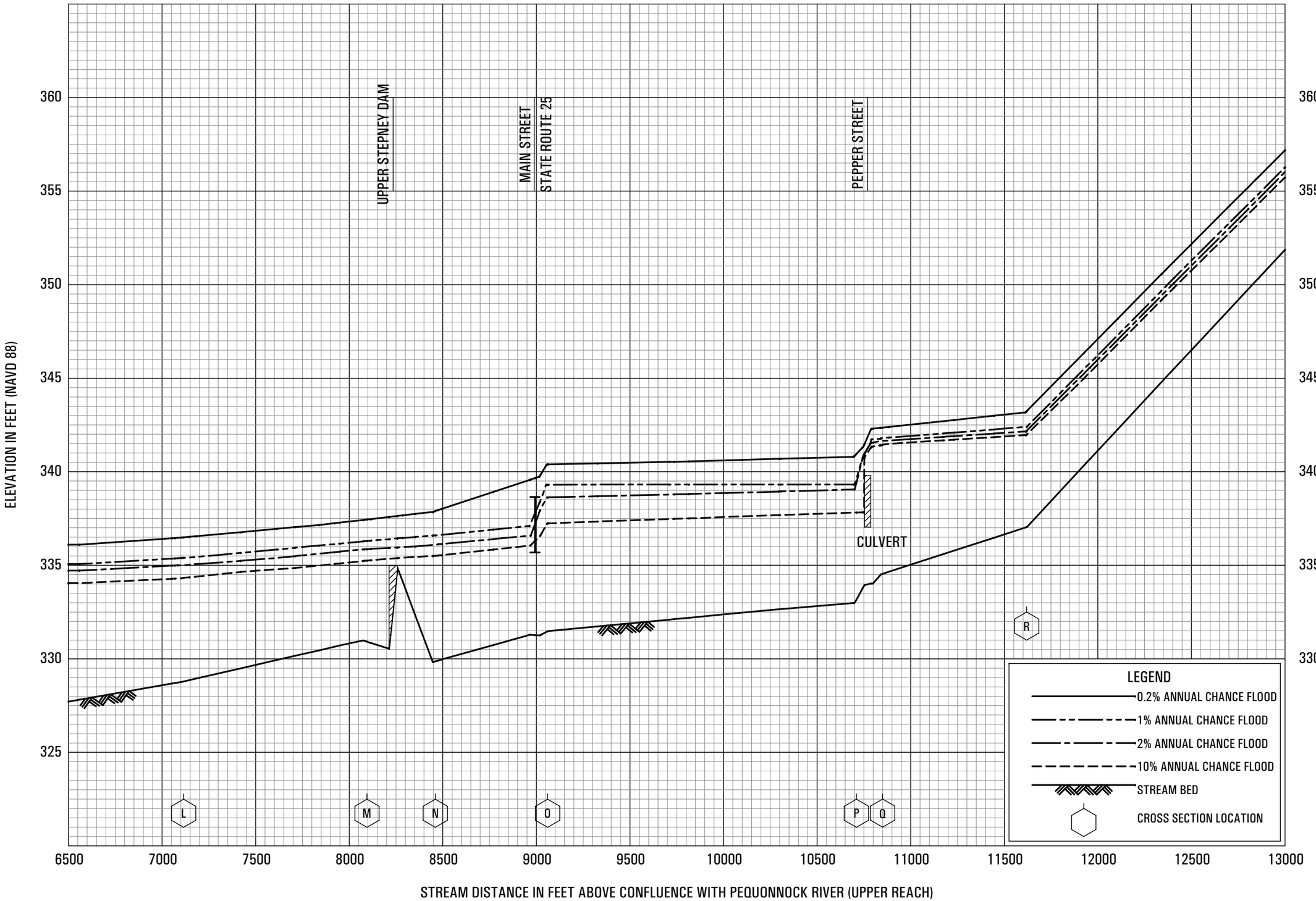

FLOOD PROFILES

WEST BRANCH PEQUONNOCK RIVER

FEDERAL EMERGENCY MANAGEMENT AGENCY

FAIRFIELD COUNTY, CT

(ALL JURISDICTIONS)

473P

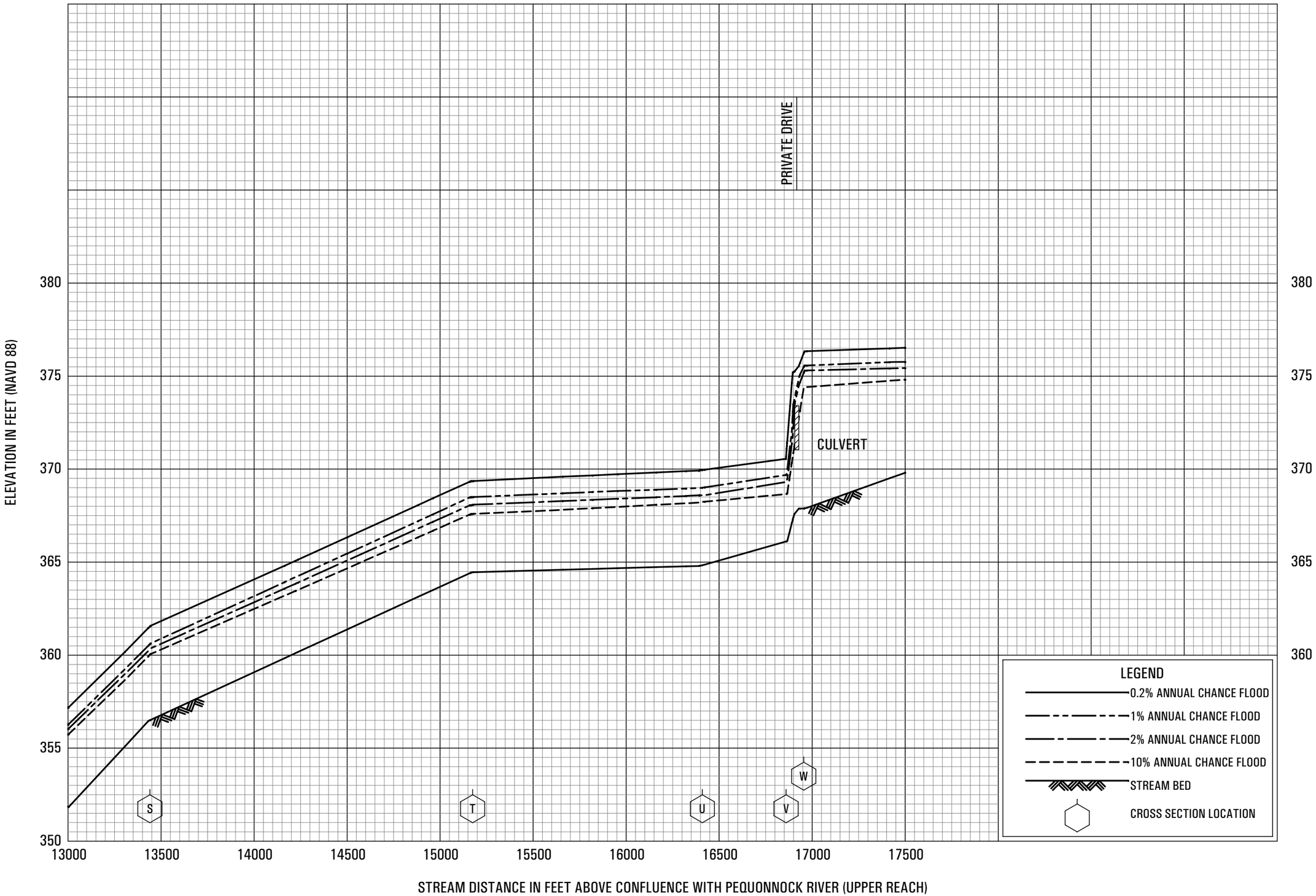

FLOOD PROFILES

WEST BRANCH PEQUONNOCK RIVER

FEDERAL EMERGENCY MANAGEMENT AGENCY

FAIRFIELD COUNTY, CT

(ALL JURISDICTIONS)

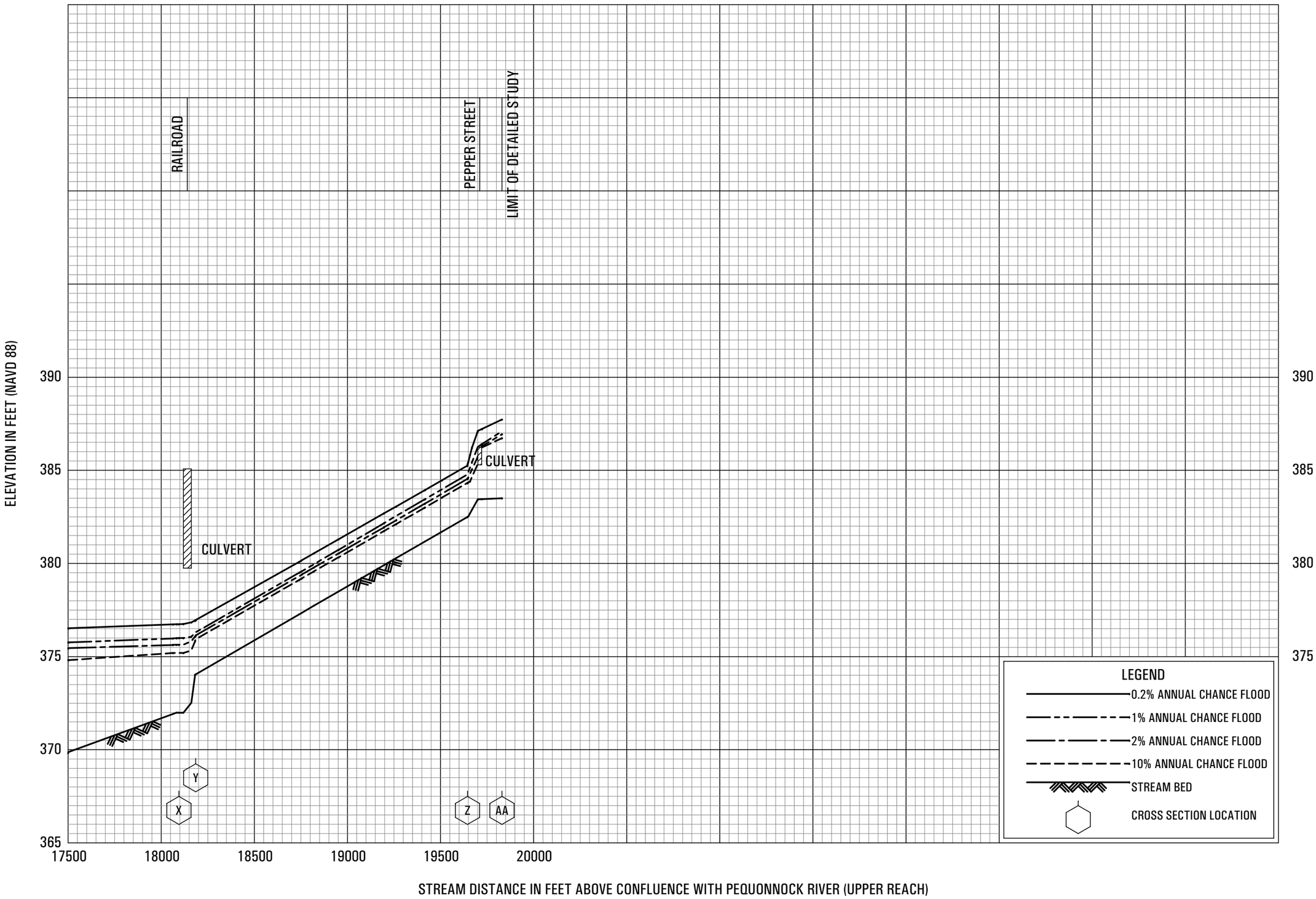

FLOOD PROFILES

WEST BRANCH PEQUONNOCK RIVER

FEDERAL EMERGENCY MANAGEMENT AGENCY

FAIRFIELD COUNTY, CT

(ALL JURISDICTIONS)

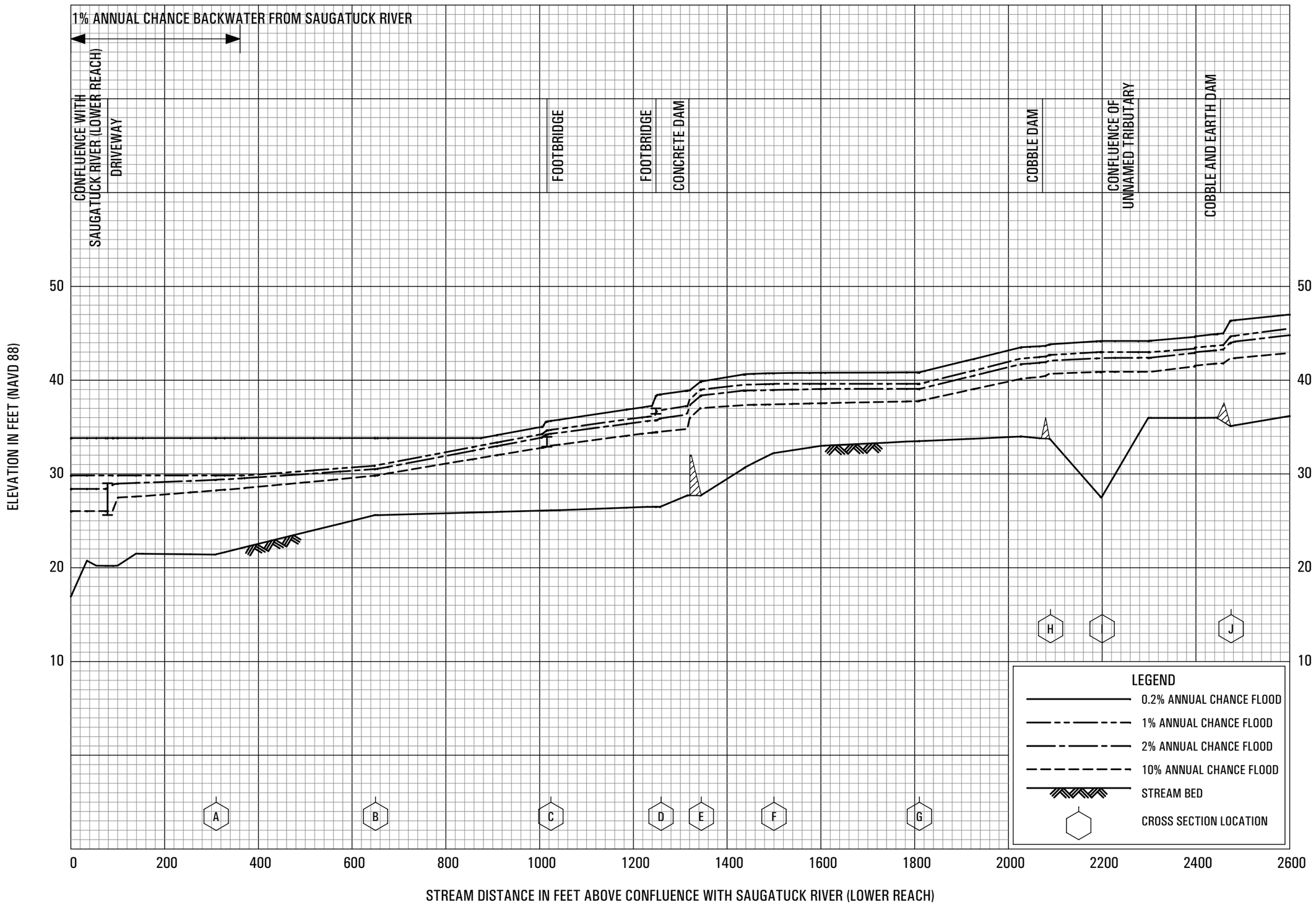

FLOOD PROFILES

WEST BRANCH SAUGATUCK RIVER

FEDERAL EMERGENCY MANAGEMENT AGENCY

FAIRFIELD COUNTY, CT

(ALL JURISDICTIONS)

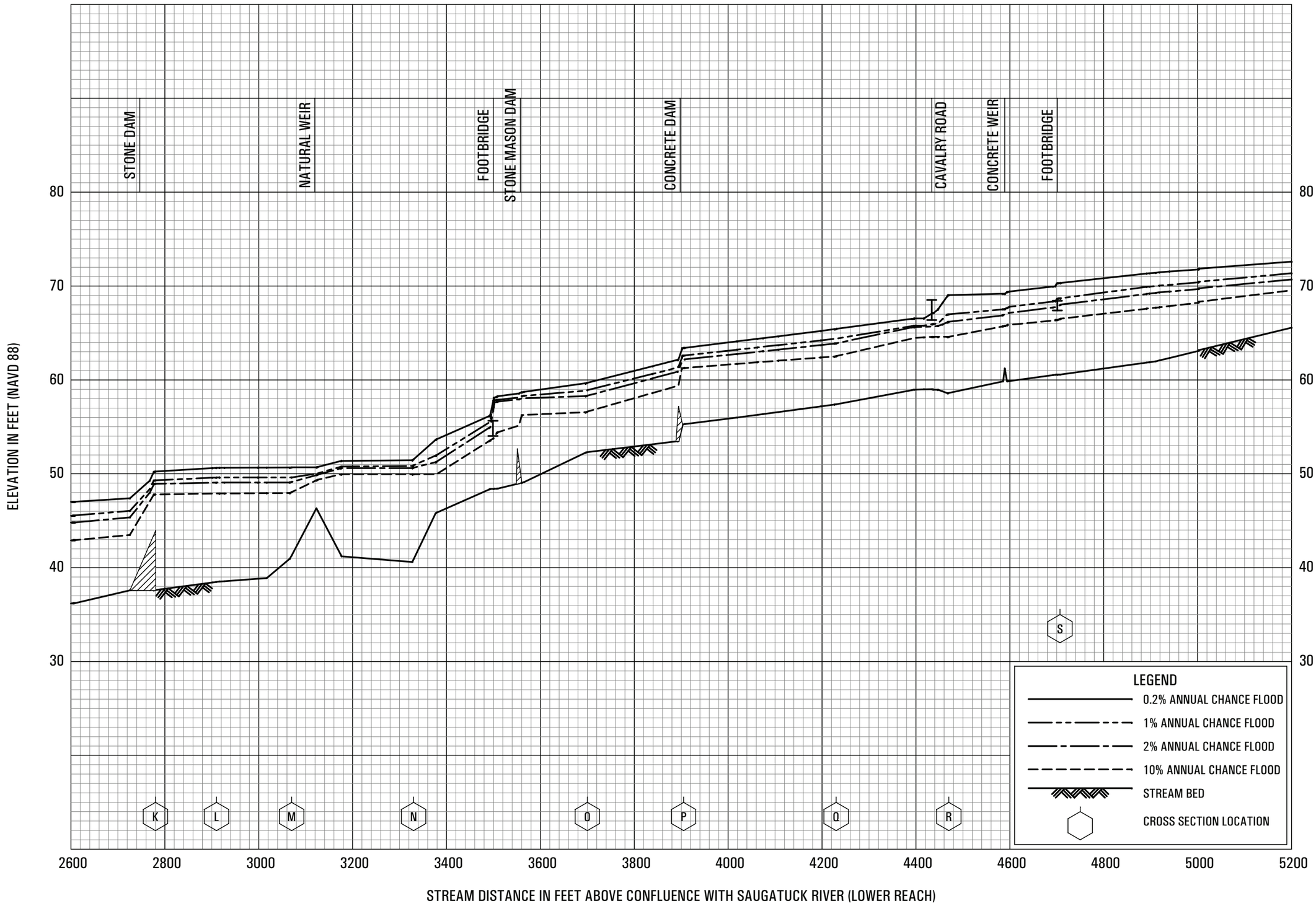

FLOOD PROFILES

WEST BRANCH SAUGATUCK RIVER

FEDERAL EMERGENCY MANAGEMENT AGENCY

FAIRFIELD COUNTY, CT

(ALL JURISDICTIONS)

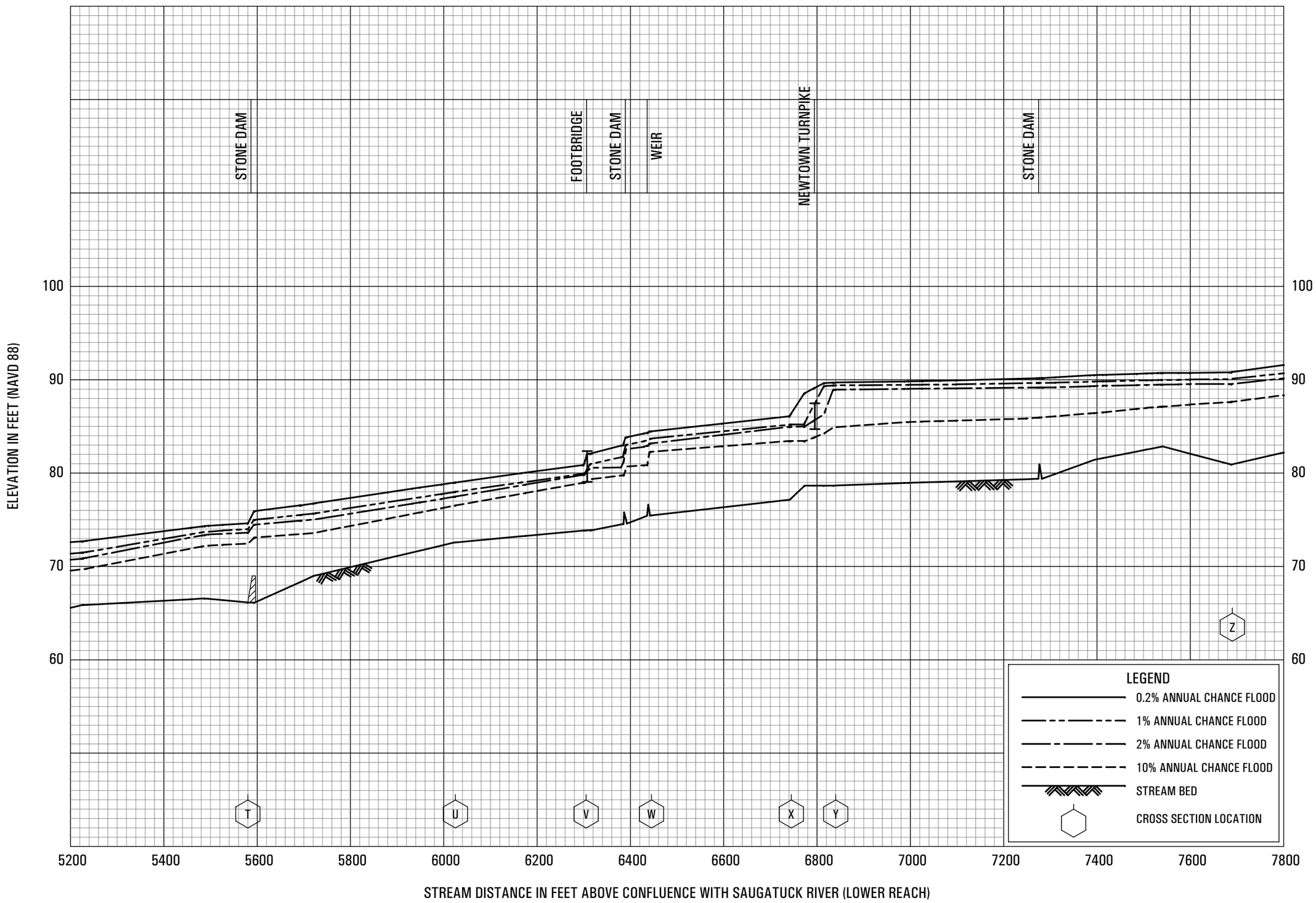

FLOOD PROFILES

WEST BRANCH SAUGATUCK RIVER

FEDERAL EMERGENCY MANAGEMENT AGENCY

FAIRFIELD COUNTY, CT

(ALL JURISDICTIONS)

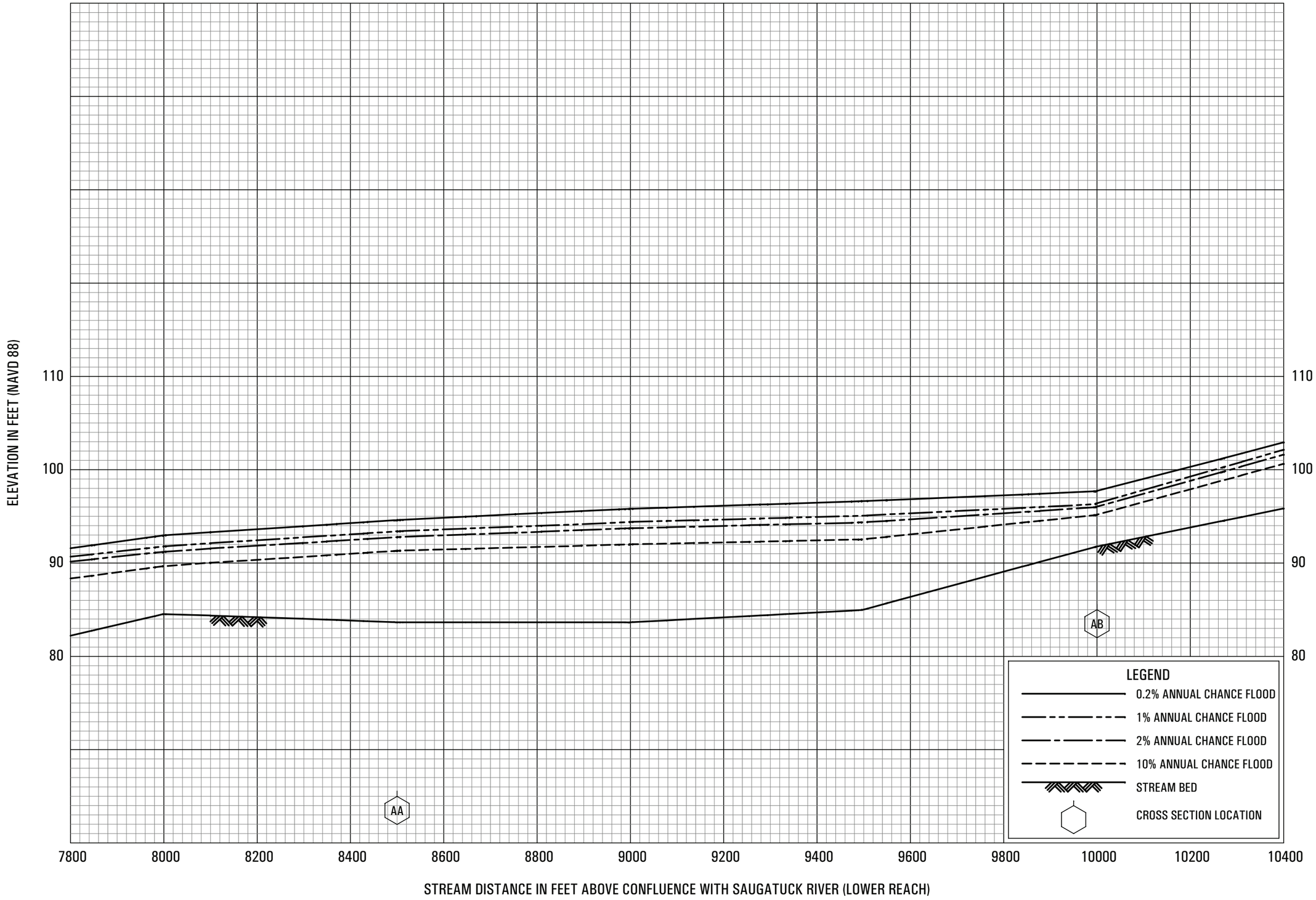

FLOOD PROFILES

WEST BRANCH SAUGATUCK RIVER

FEDERAL EMERGENCY MANAGEMENT AGENCY

FAIRFIELD COUNTY, CT

(ALL JURISDICTIONS)

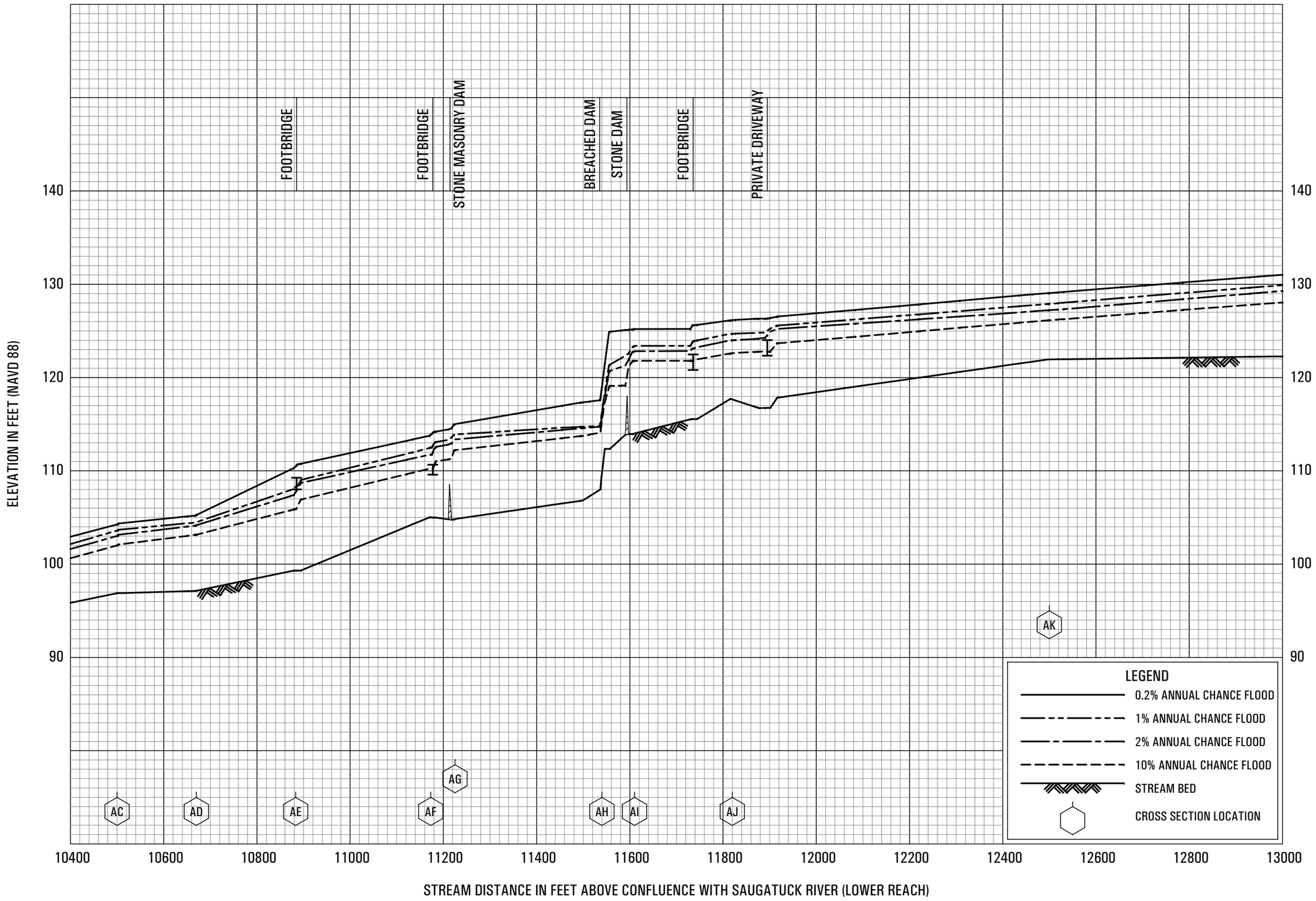

FLOOD PROFILES

WEST BRANCH SAUGATUCK RIVER

FEDERAL EMERGENCY MANAGEMENT AGENCY

FAIRFIELD COUNTY, CT

(ALL JURISDICTIONS)

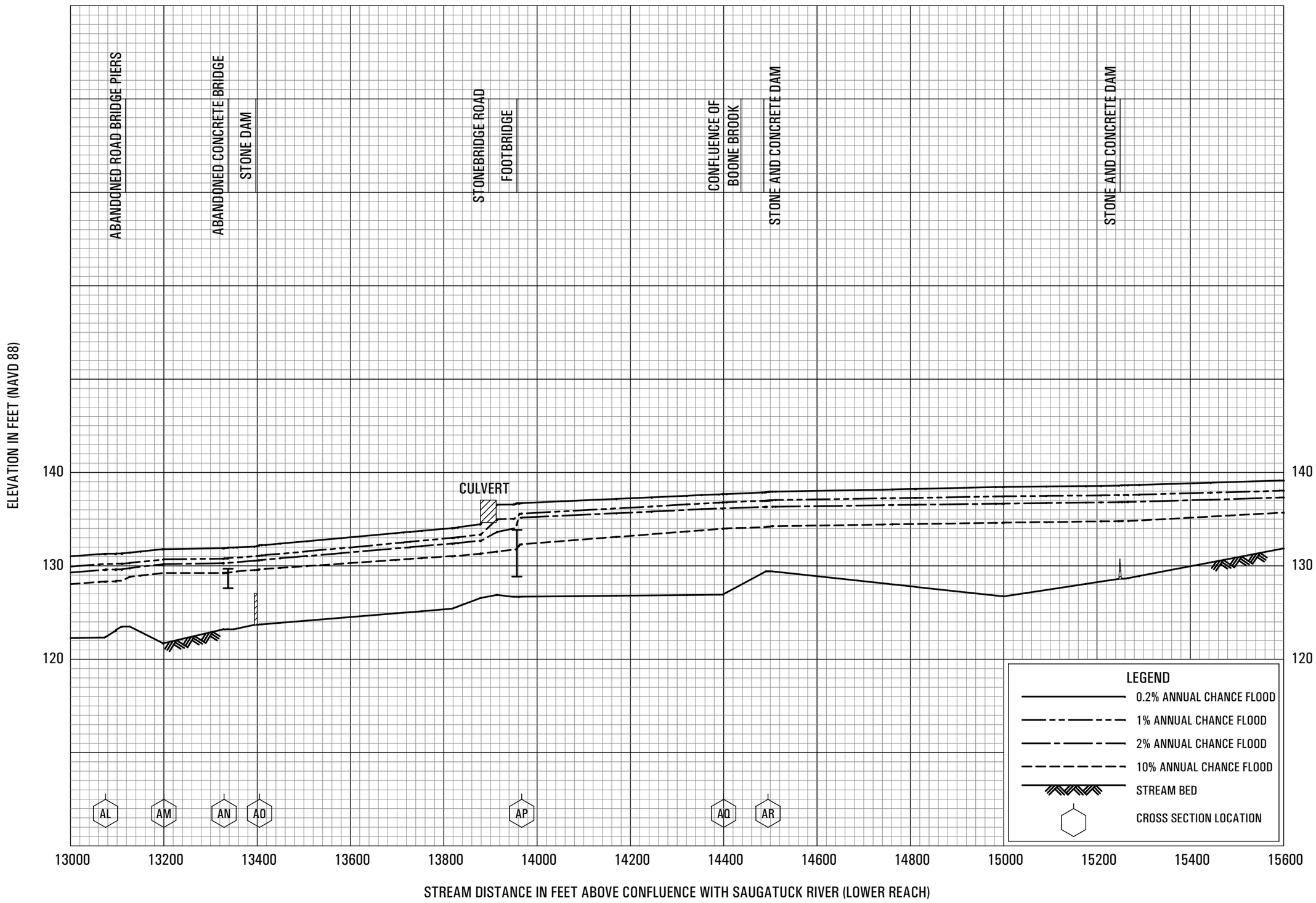

FLOOD PROFILES

WEST BRANCH SAUGATUCK RIVER

FEDERAL EMERGENCY MANAGEMENT AGENCY

FAIRFIELD COUNTY, CT

(ALL JURISDICTIONS)

481P

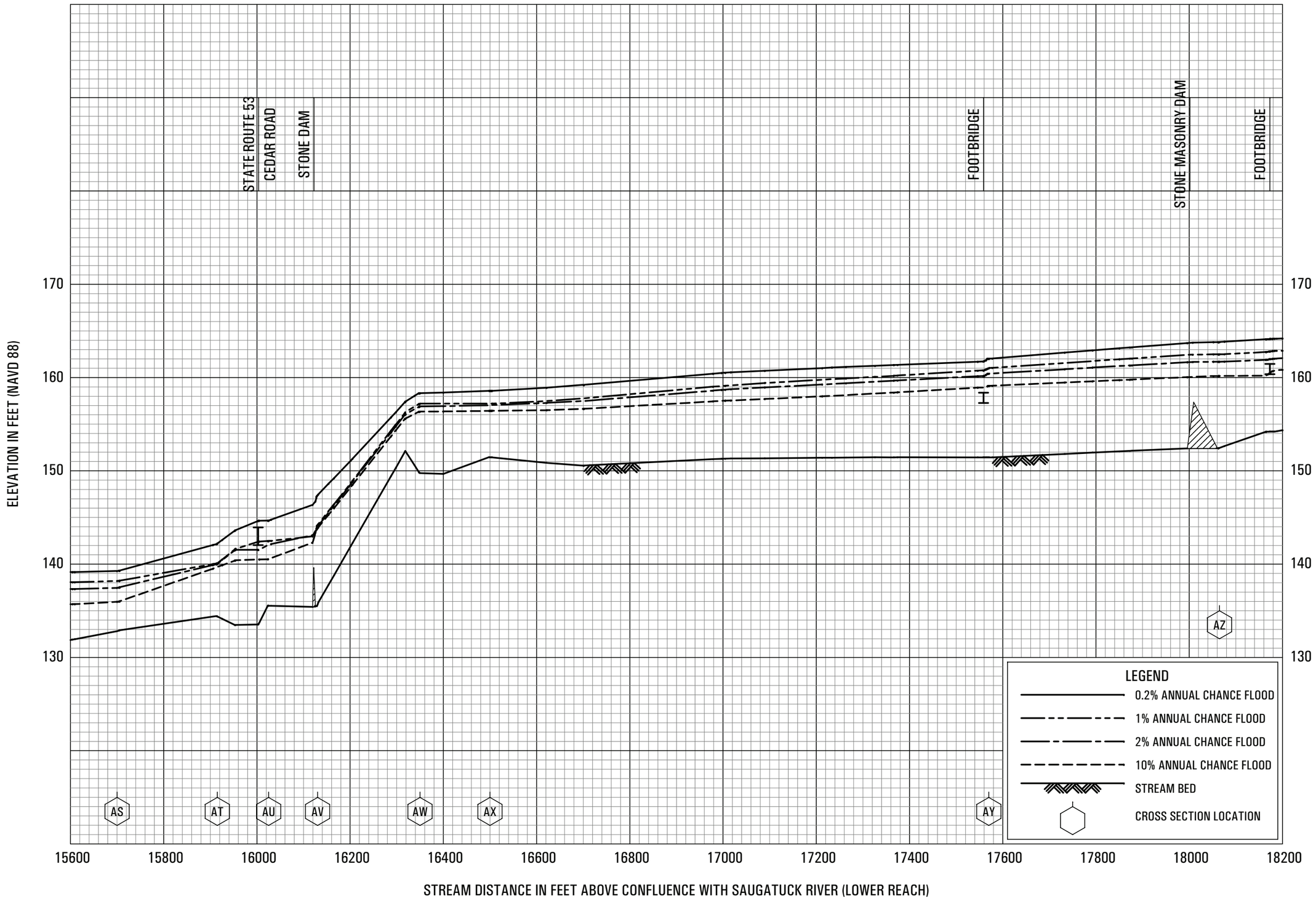

FLOOD PROFILES

WEST BRANCH SAUGATUCK RIVER

FEDERAL EMERGENCY MANAGEMENT AGENCY

FAIRFIELD COUNTY, CT

(ALL JURISDICTIONS)

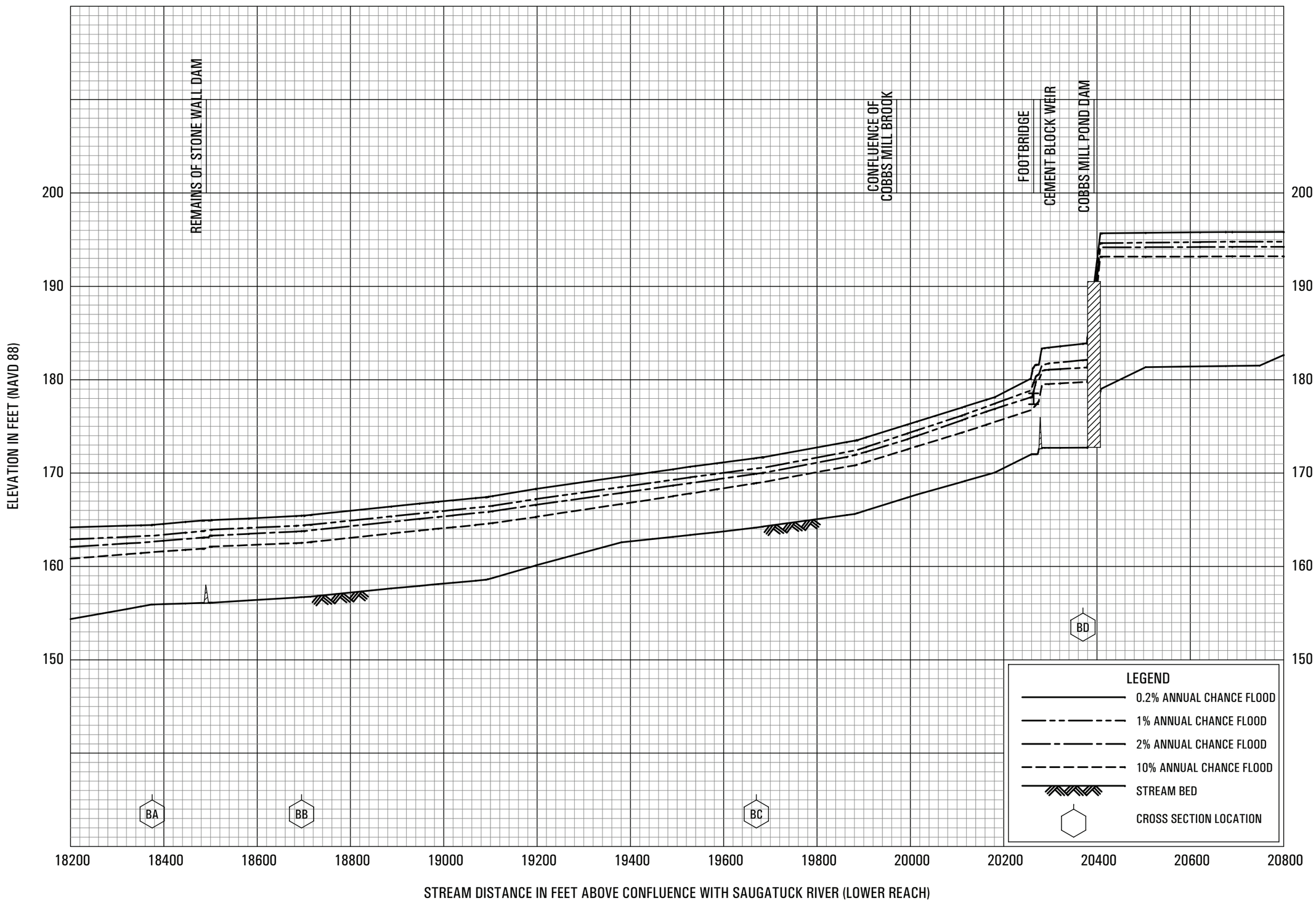

FLOOD PROFILES

WEST BRANCH SAUGATUCK RIVER

FEDERAL EMERGENCY MANAGEMENT AGENCY

FAIRFIELD COUNTY, CT

(ALL JURISDICTIONS)

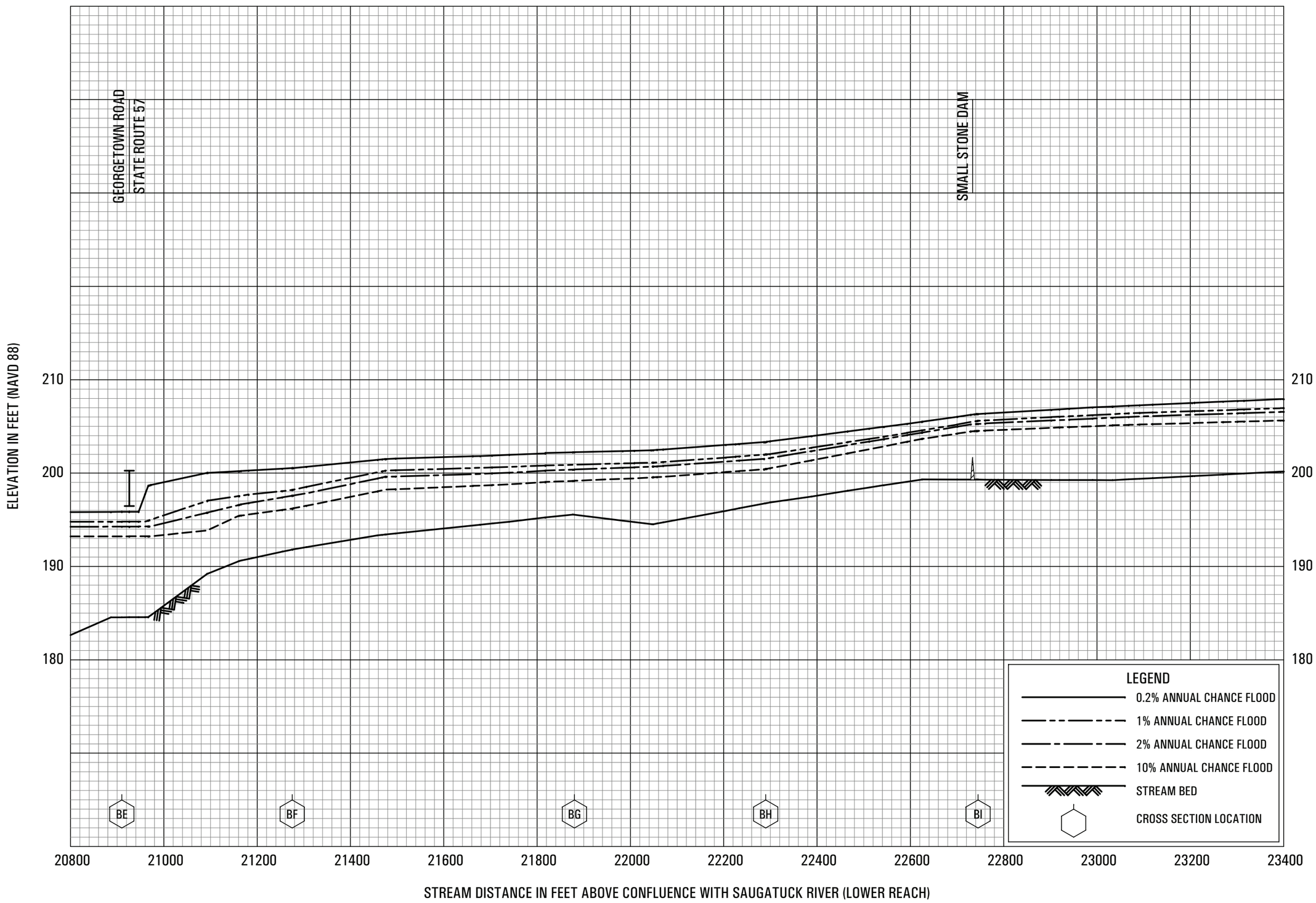

FLOOD PROFILES

WEST BRANCH SAUGATUCK RIVER

FEDERAL EMERGENCY MANAGEMENT AGENCY

FAIRFIELD COUNTY, CT

(ALL JURISDICTIONS)

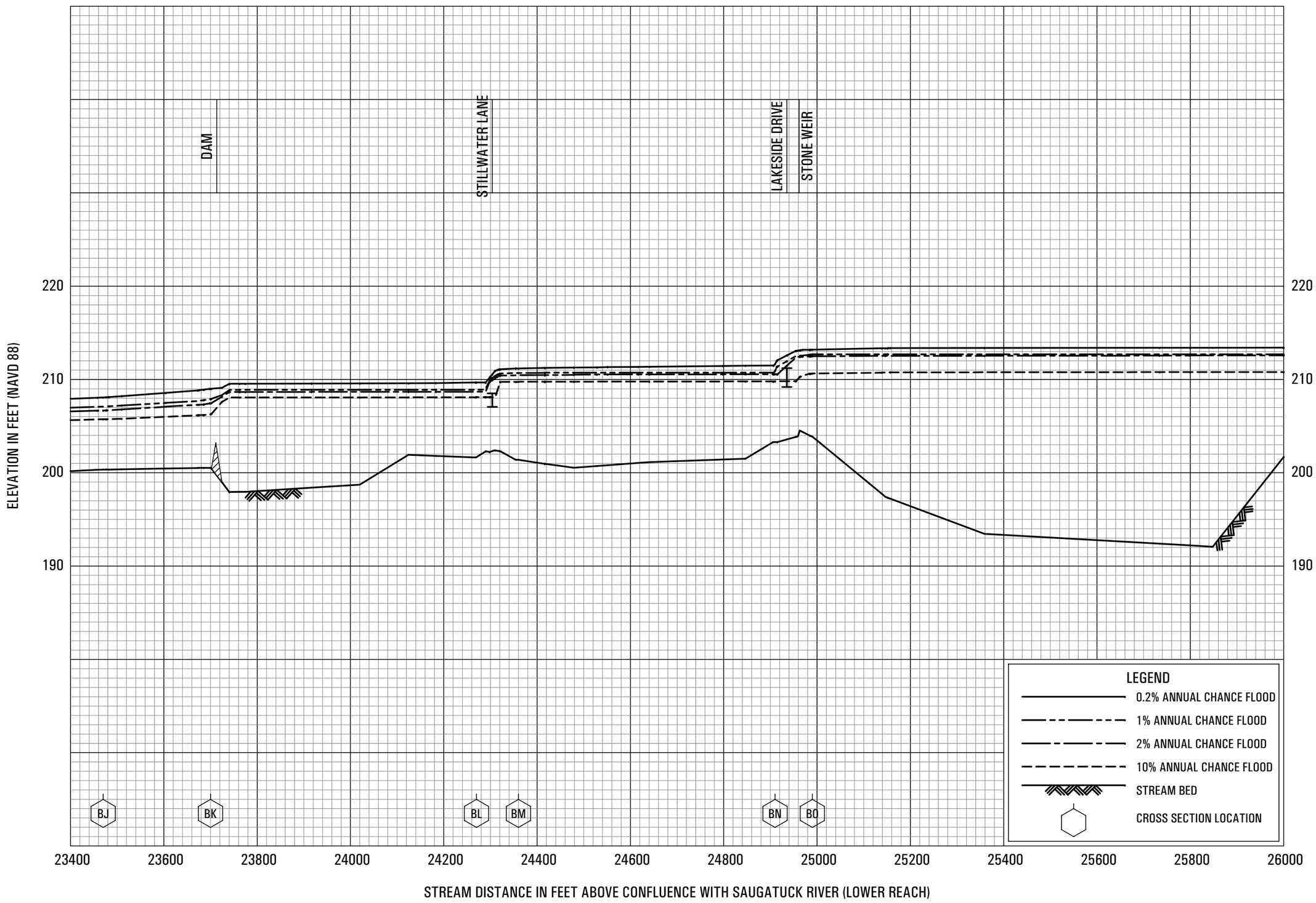

FLOOD PROFILES

WEST BRANCH SAUGATUCK RIVER

FEDERAL EMERGENCY MANAGEMENT AGENCY

FAIRFIELD COUNTY, CT

(ALL JURISDICTIONS)

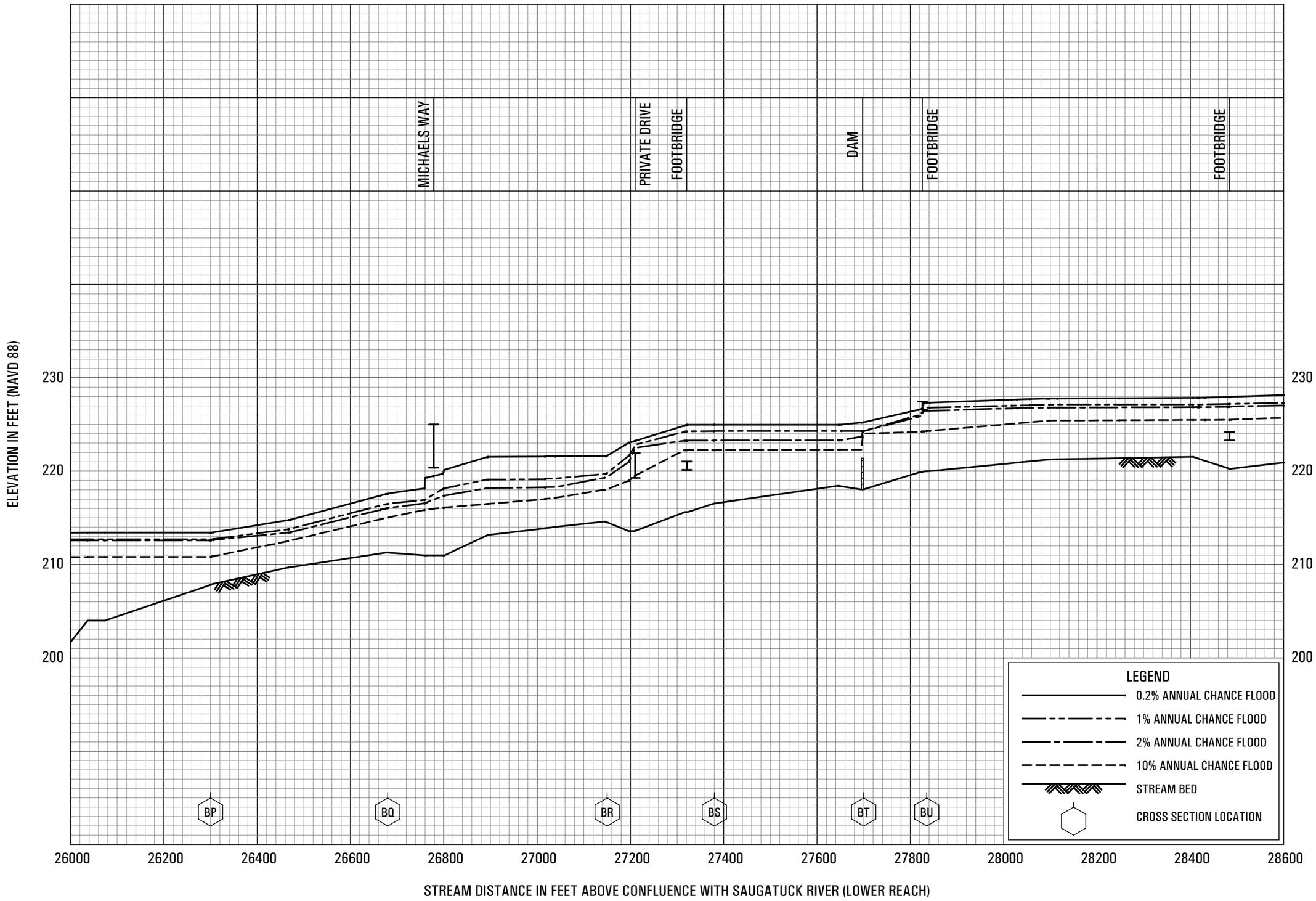

FLOOD PROFILES

WEST BRANCH SAUGATUCK RIVER

FEDERAL EMERGENCY MANAGEMENT AGENCY

FAIRFIELD COUNTY, CT

(ALL JURISDICTIONS)

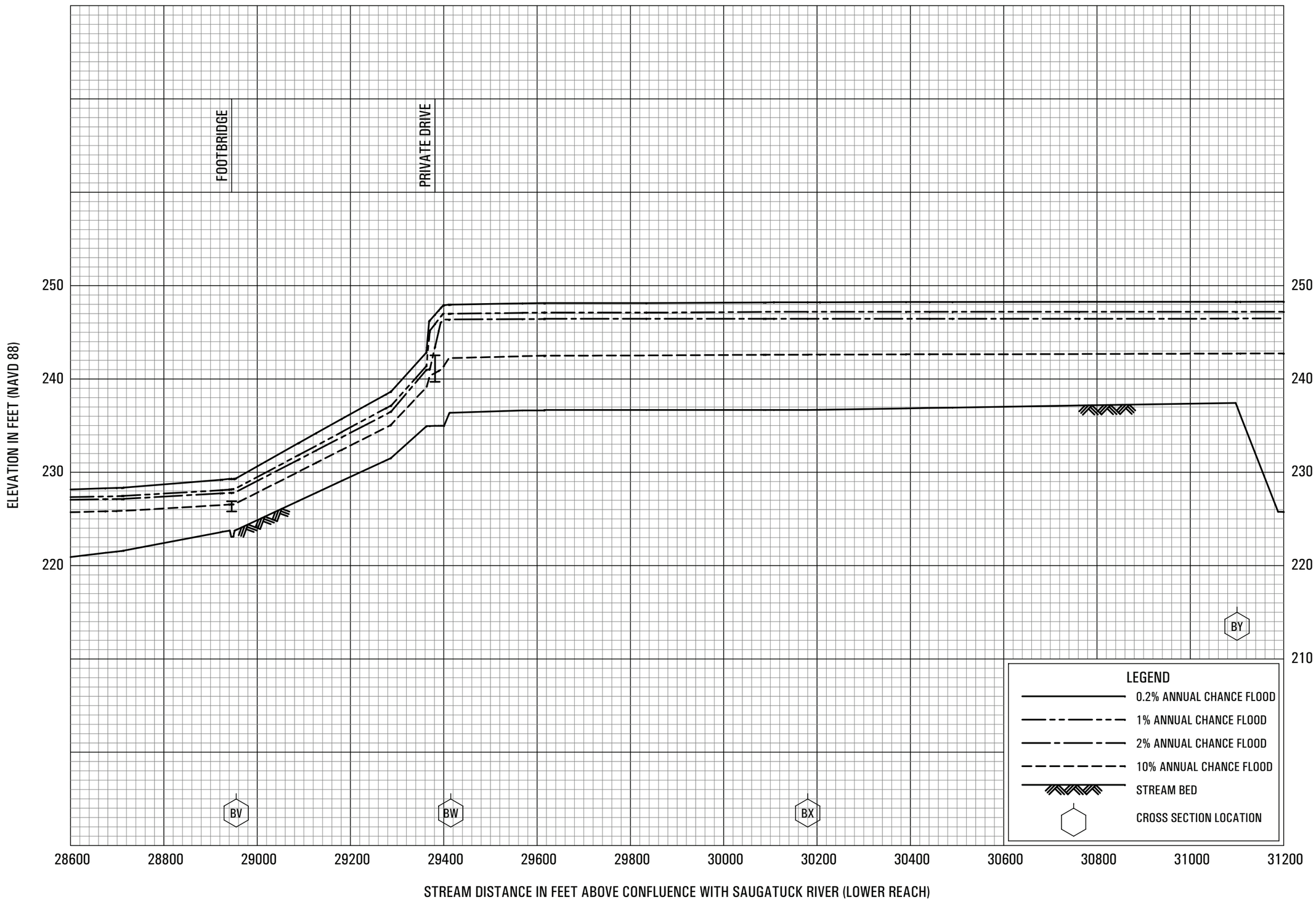

FLOOD PROFILES

WEST BRANCH SAUGATUCK RIVER

FEDERAL EMERGENCY MANAGEMENT AGENCY

FAIRFIELD COUNTY, CT

(ALL JURISDICTIONS)

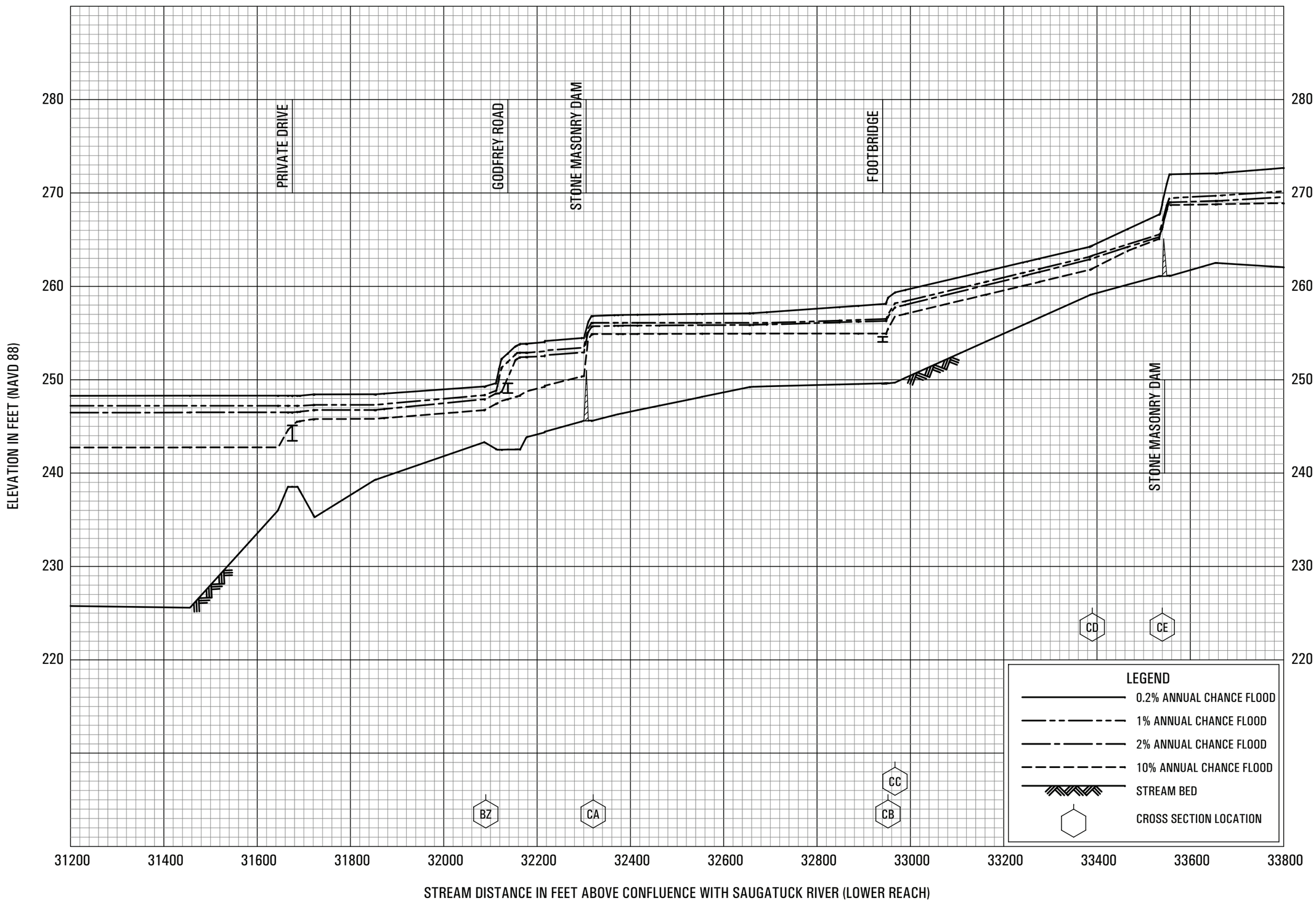

FLOOD PROFILES

WEST BRANCH SAUGATUCK RIVER

FEDERAL EMERGENCY MANAGEMENT AGENCY

FAIRFIELD COUNTY, CT

(ALL JURISDICTIONS)

488P

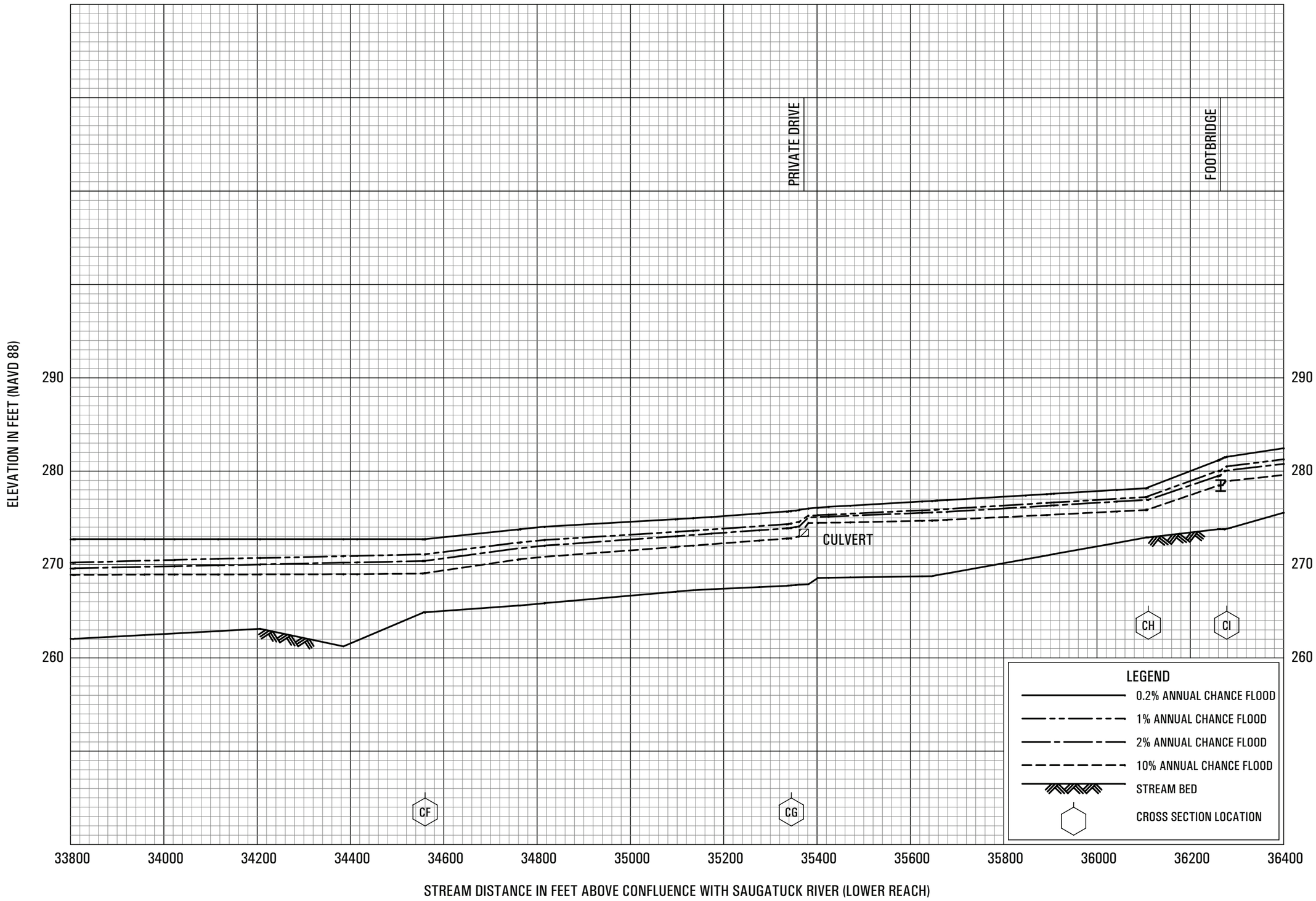

FLOOD PROFILES

WEST BRANCH SAUGATUCK RIVER

FEDERAL EMERGENCY MANAGEMENT AGENCY

FAIRFIELD COUNTY, CT

(ALL JURISDICTIONS)

489P

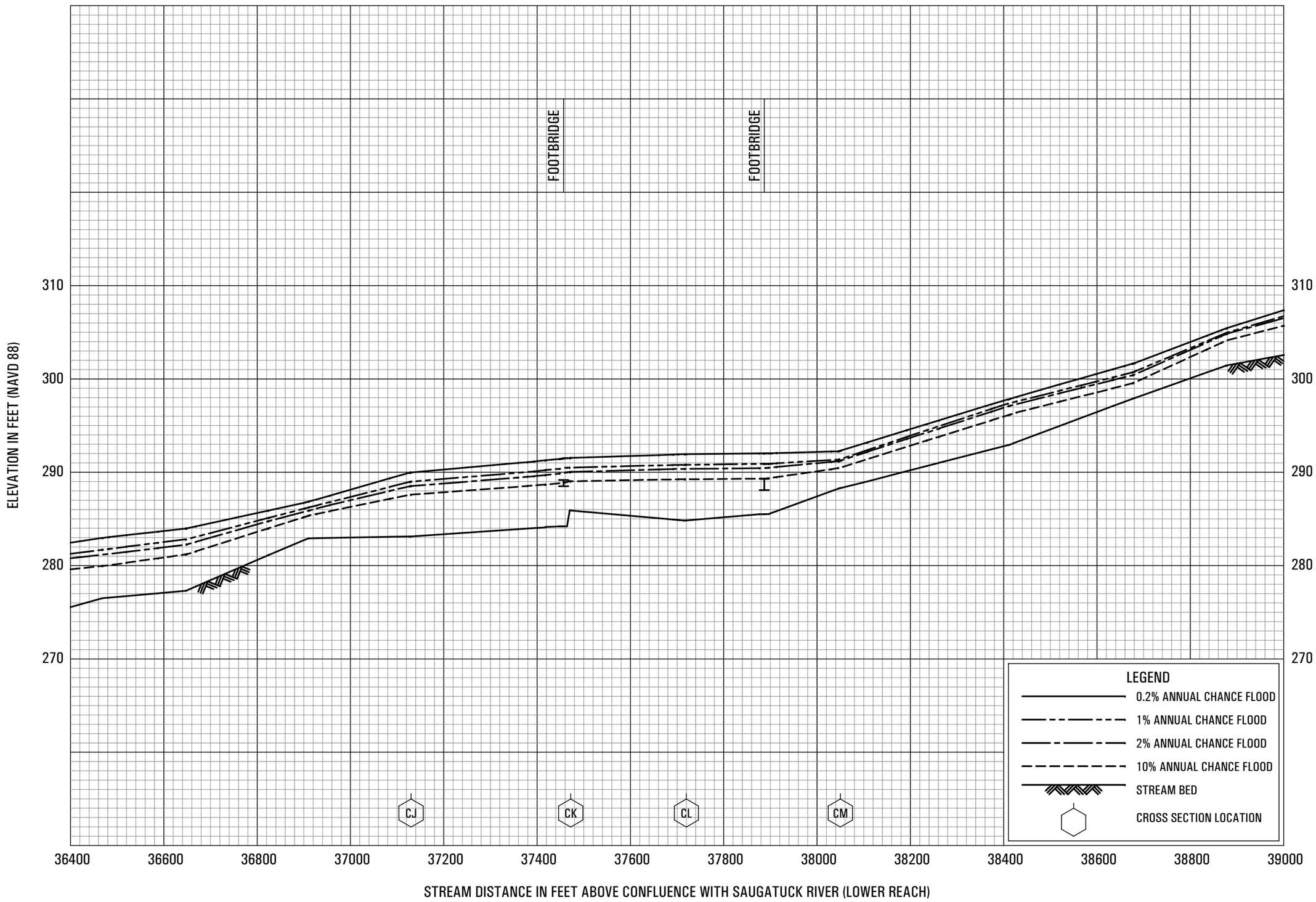

FLOOD PROFILES

WEST BRANCH SAUGATUCK RIVER

FEDERAL EMERGENCY MANAGEMENT AGENCY

FAIRFIELD COUNTY, CT

(ALL JURISDICTIONS)

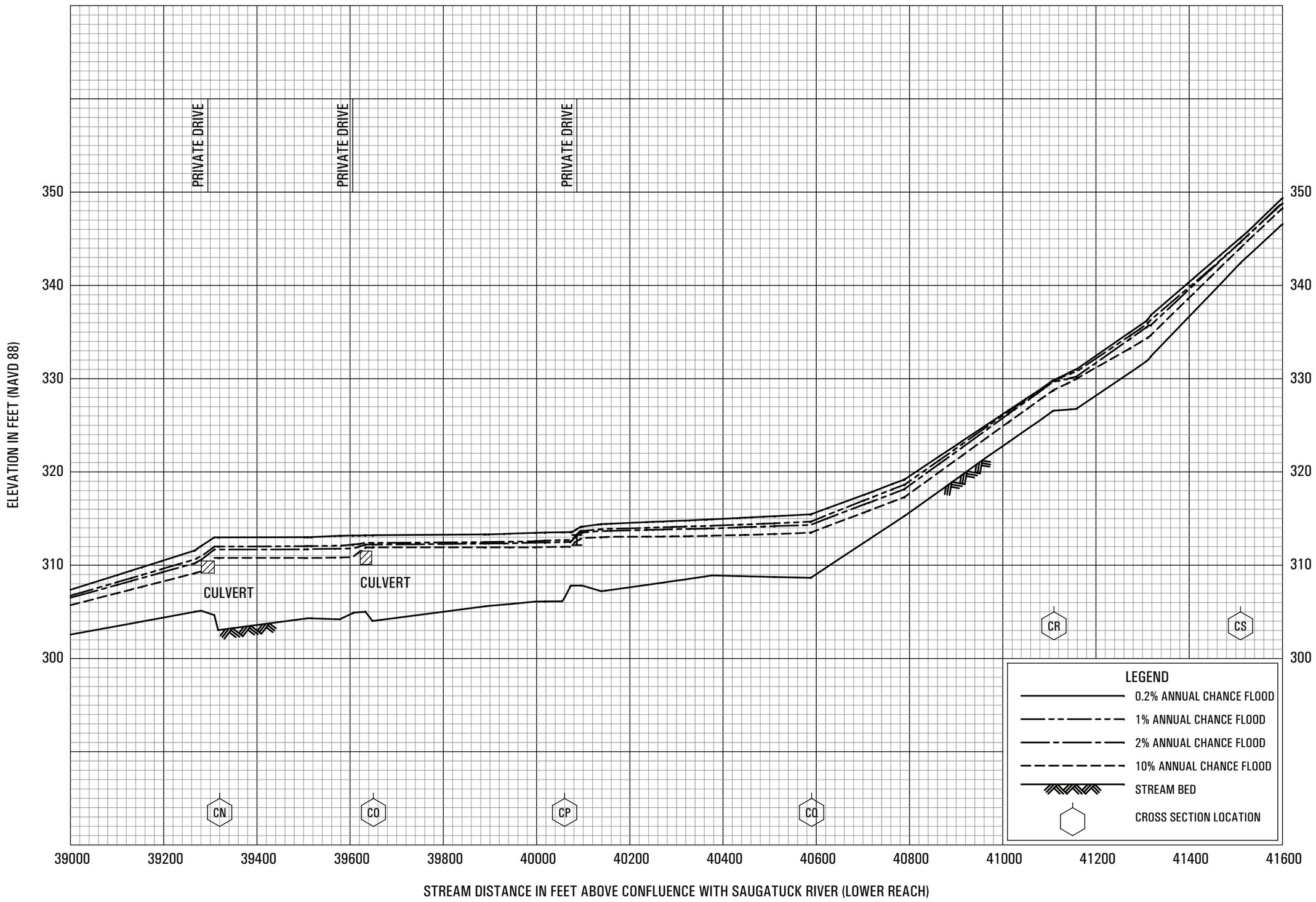

FLOOD PROFILES

WEST BRANCH SAUGATUCK RIVER

FEDERAL EMERGENCY MANAGEMENT AGENCY

FAIRFIELD COUNTY, CT

(ALL JURISDICTIONS)

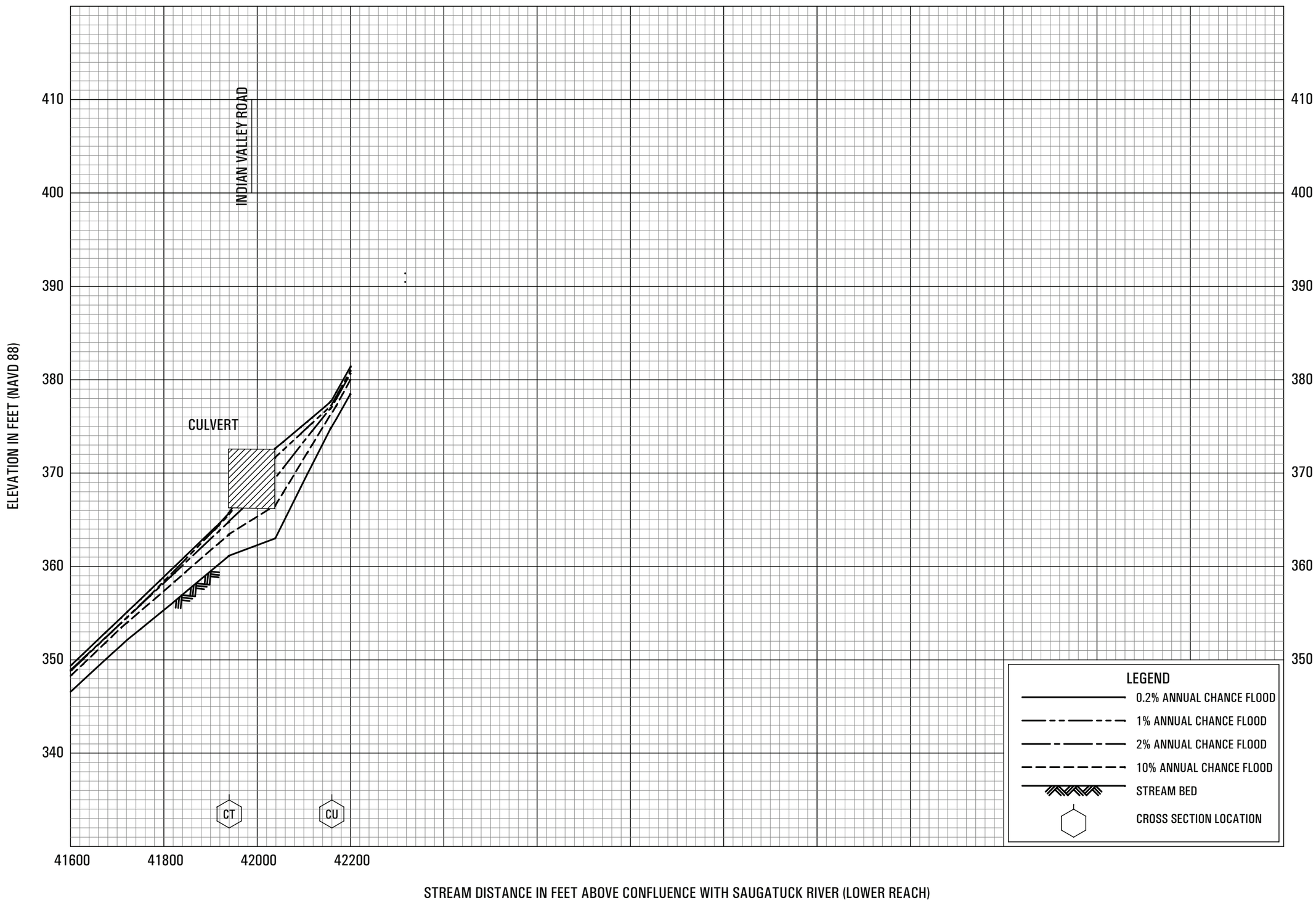

FLOOD PROFILES

WEST BRANCH SAUGATUCK RIVER

FEDERAL EMERGENCY MANAGEMENT AGENCY

FAIRFIELD COUNTY, CT

(ALL JURISDICTIONS)

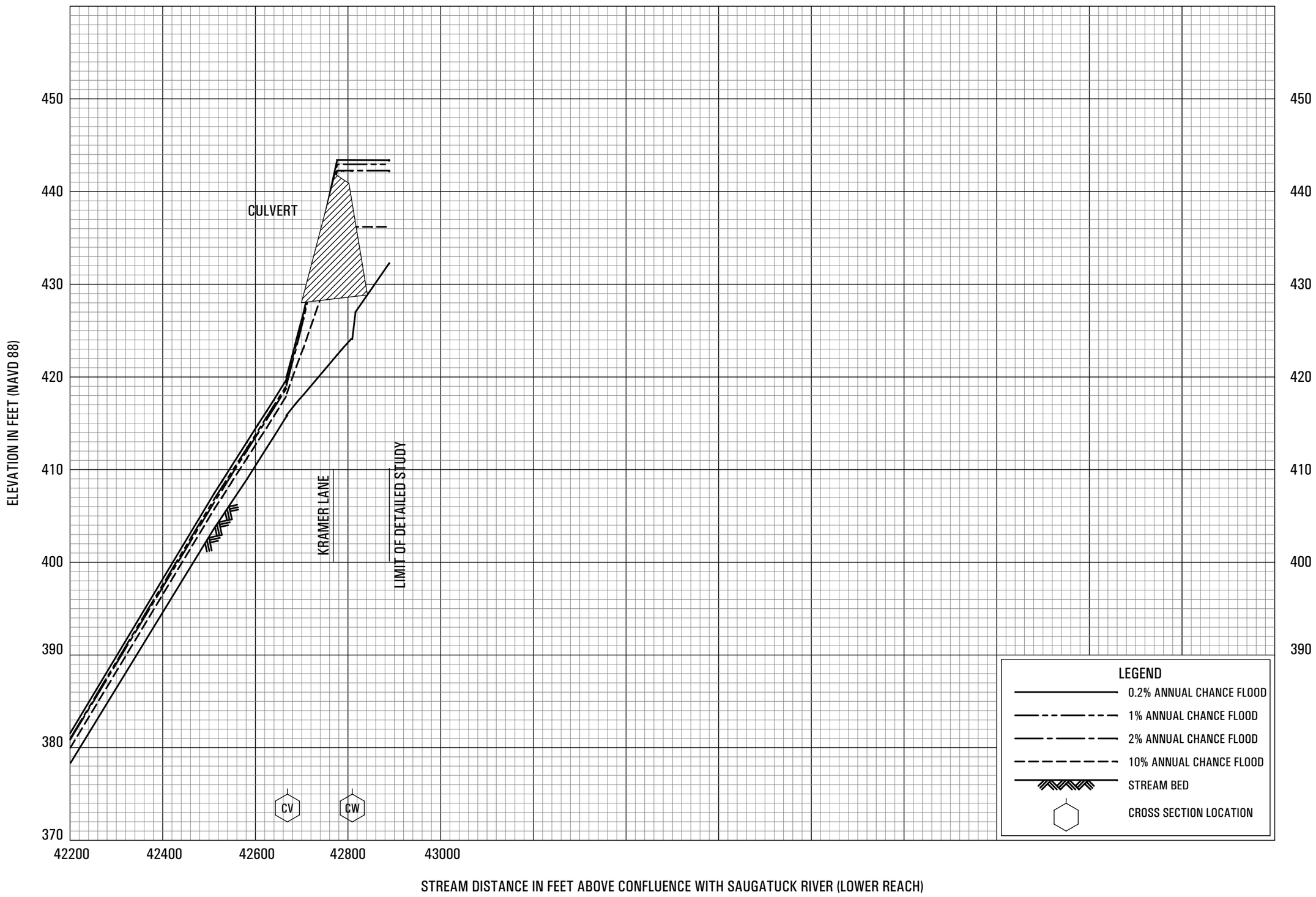

FLOOD PROFILES

WEST BRANCH SAUGATUCK RIVER

FEDERAL EMERGENCY MANAGEMENT AGENCY

FAIRFIELD COUNTY, CT

(ALL JURISDICTIONS)

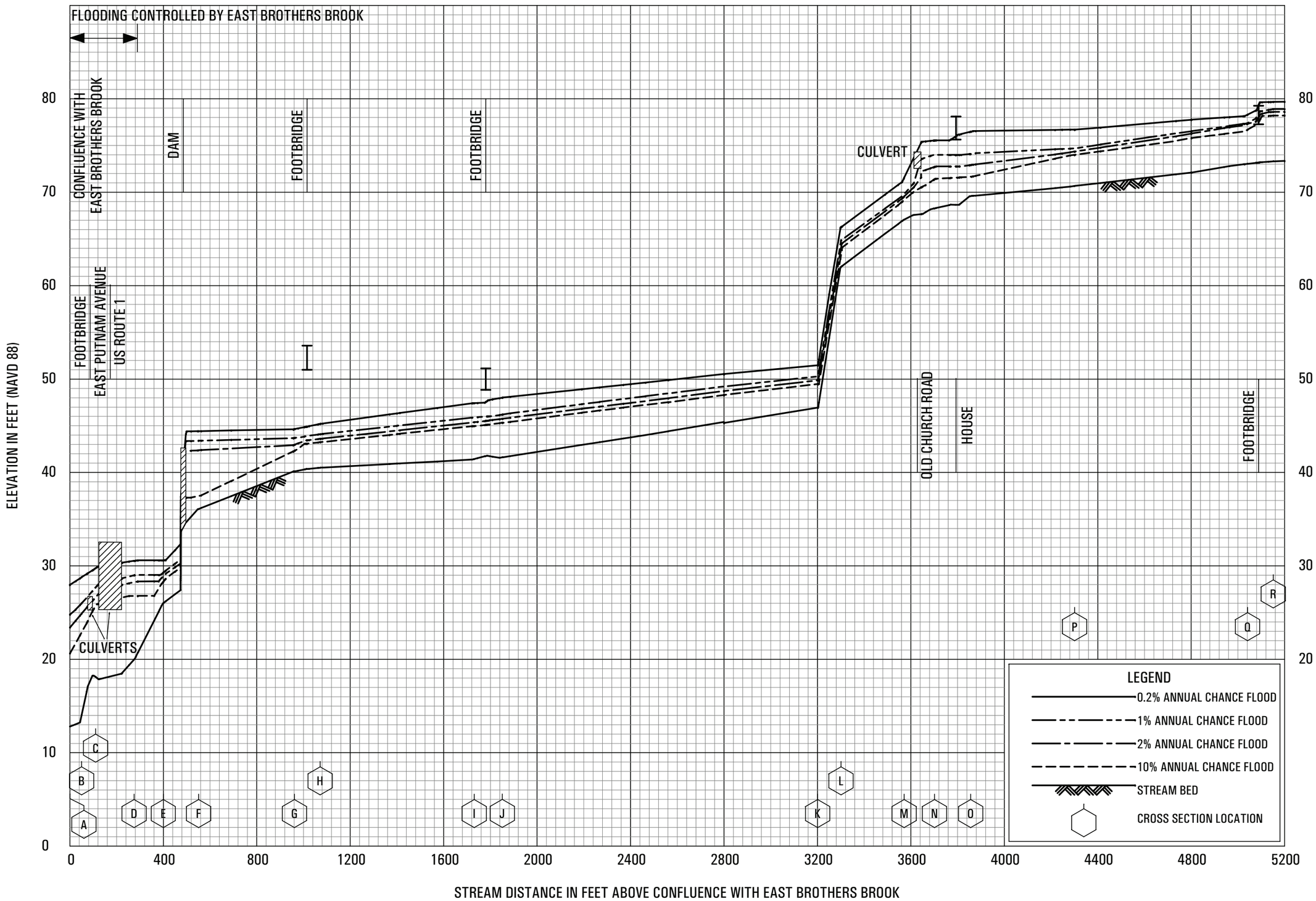

FLOOD PROFILES

WEST BROTHERS BROOK

FEDERAL EMERGENCY MANAGEMENT AGENCY

FAIRFIELD COUNTY, CT

(ALL JURISDICTIONS)

494P

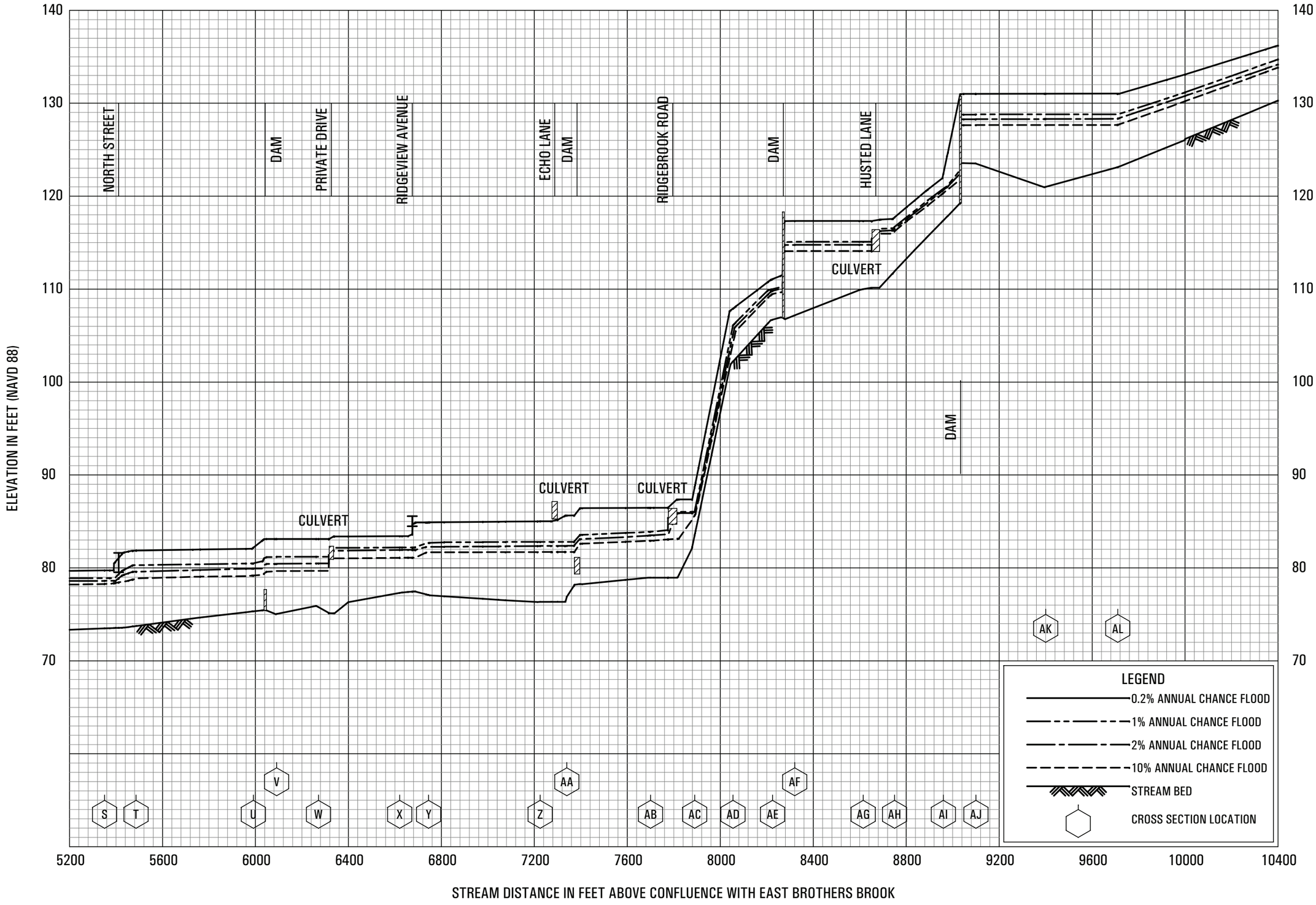

FLOOD PROFILES

WEST BROTHERS BROOK

FEDERAL EMERGENCY MANAGEMENT AGENCY

FAIRFIELD COUNTY, CT

(ALL JURISDICTIONS)

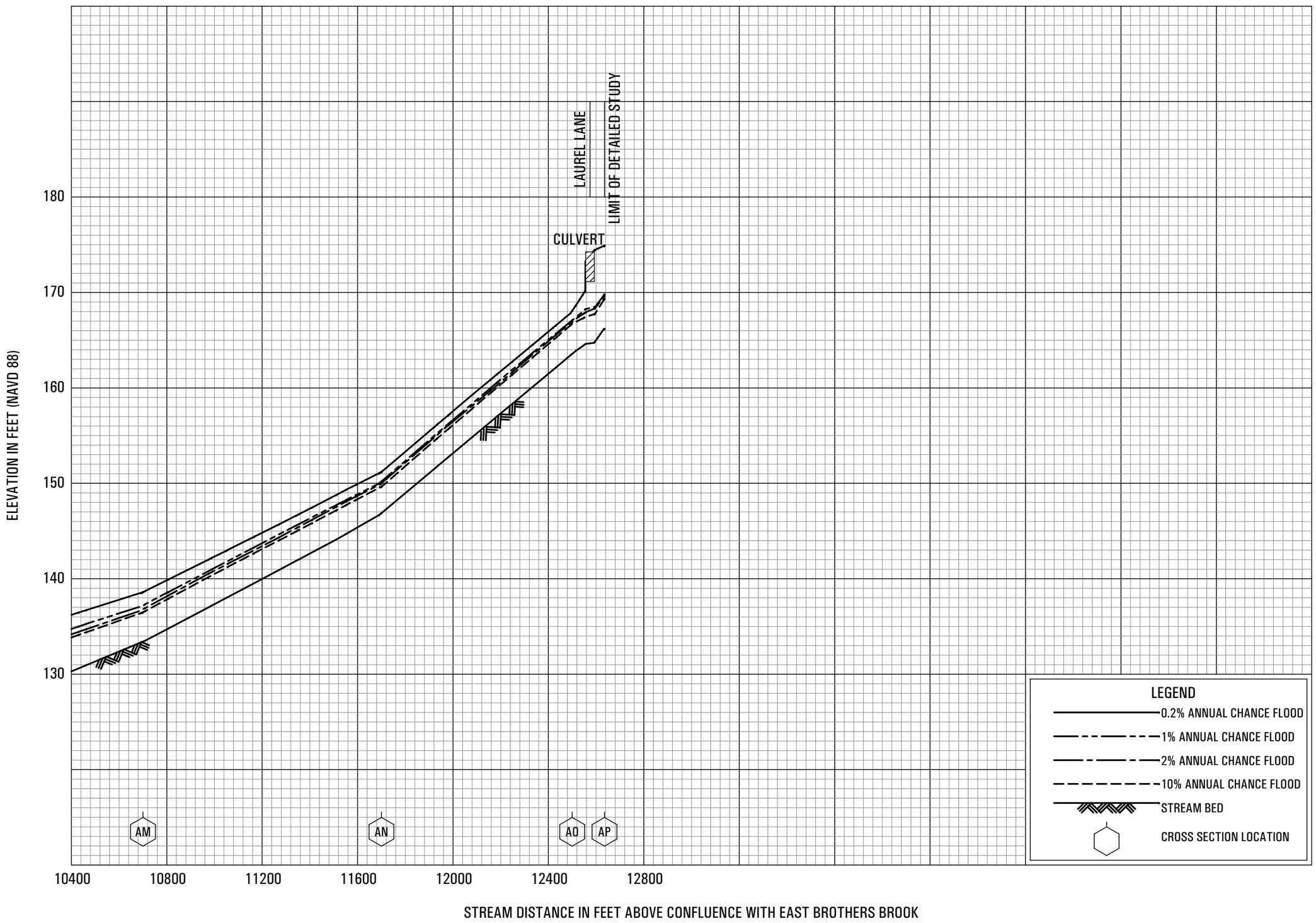

FLOOD PROFILES

WEST BROTHERS BROOK

FEDERAL EMERGENCY MANAGEMENT AGENCY

FAIRFIELD COUNTY, CT

(ALL JURISDICTIONS)

496P

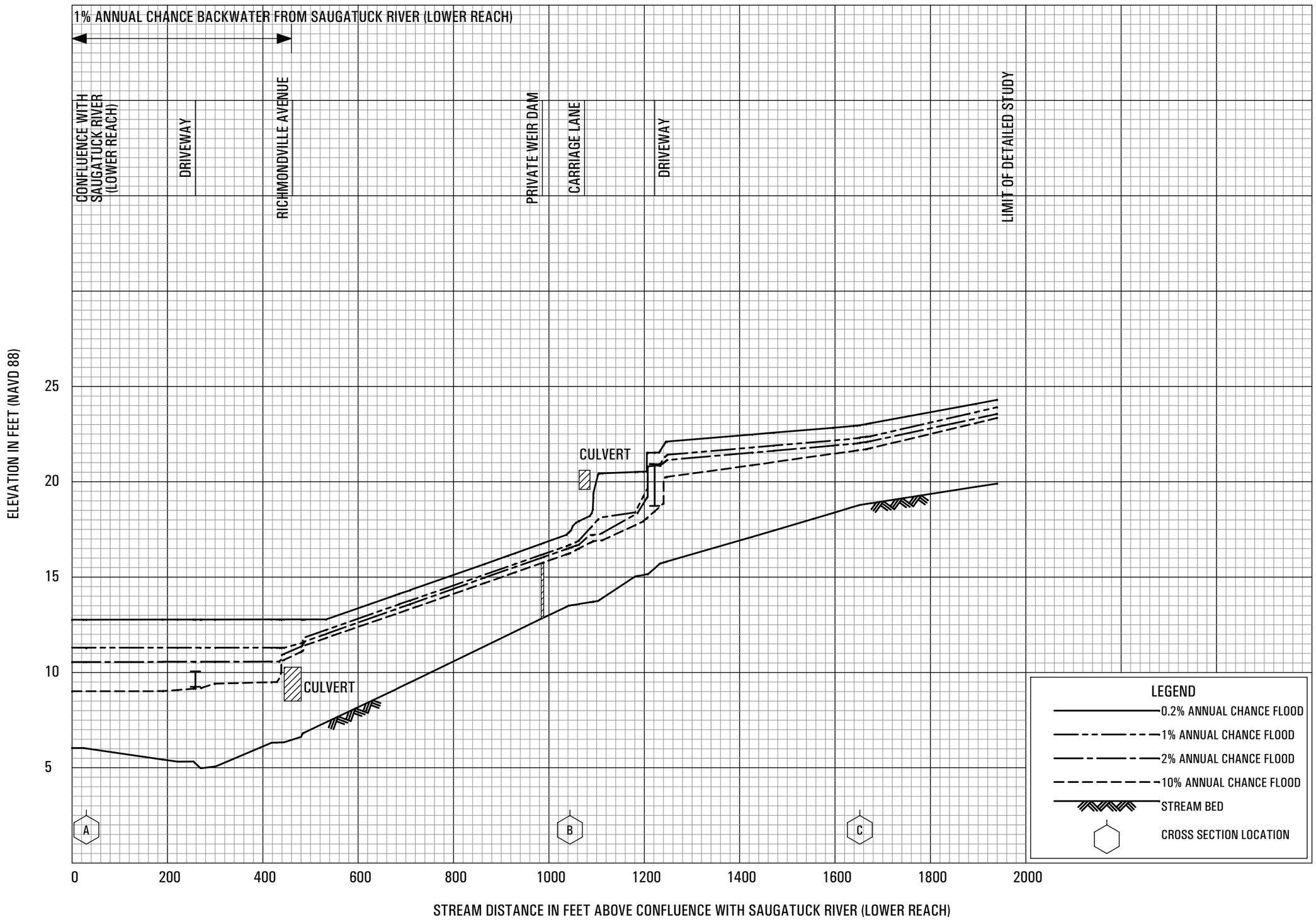

FLOOD PROFILES

WILLOW BROOK

FEDERAL EMERGENCY MANAGEMENT AGENCY

FAIRFIELD COUNTY, CT

(ALL JURISDICTIONS)

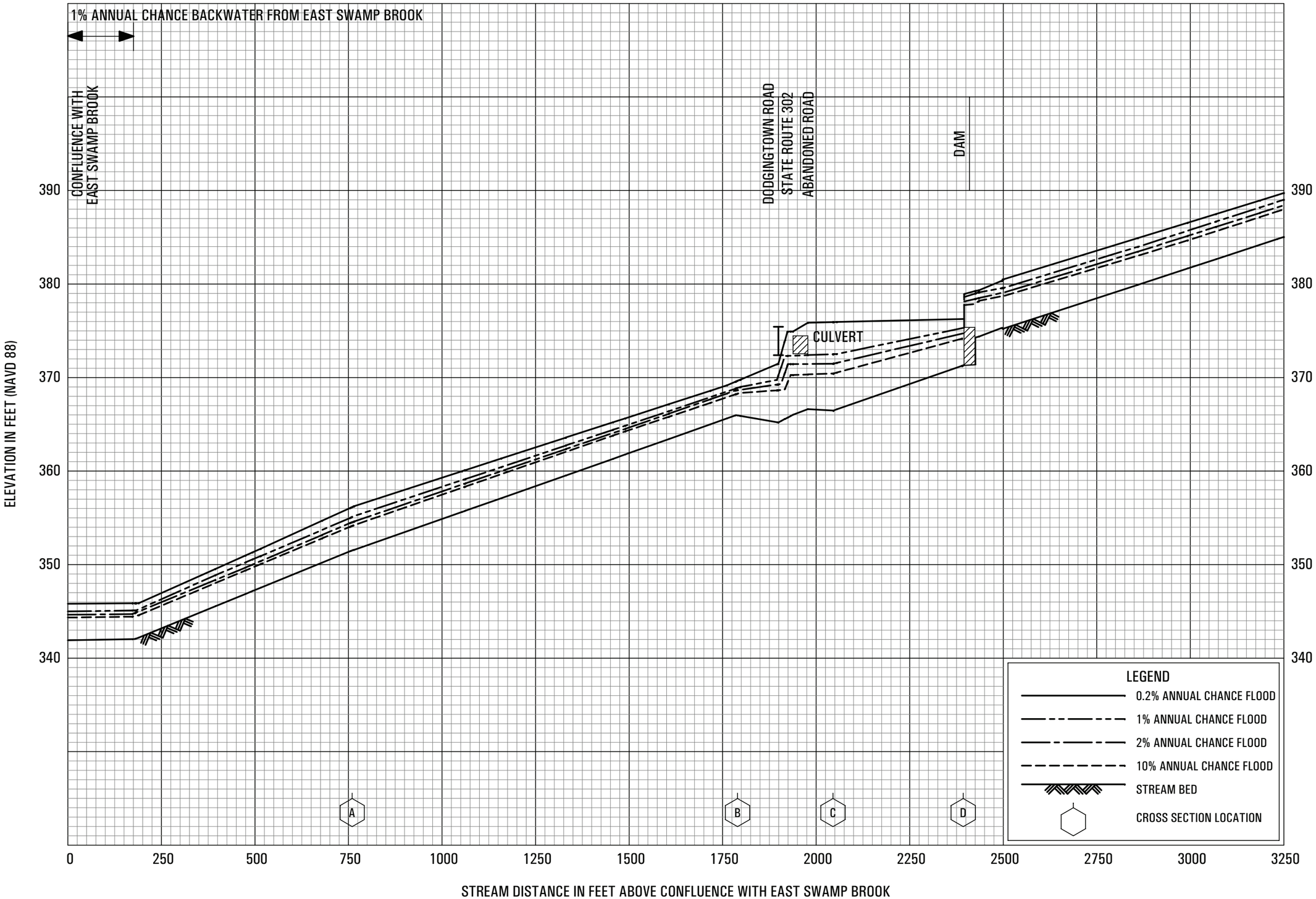

FLOOD PROFILES

WOLF PIT BROOK

FEDERAL EMERGENCY MANAGEMENT AGENCY

FAIRFIELD COUNTY, CT

(ALL JURISDICTIONS)

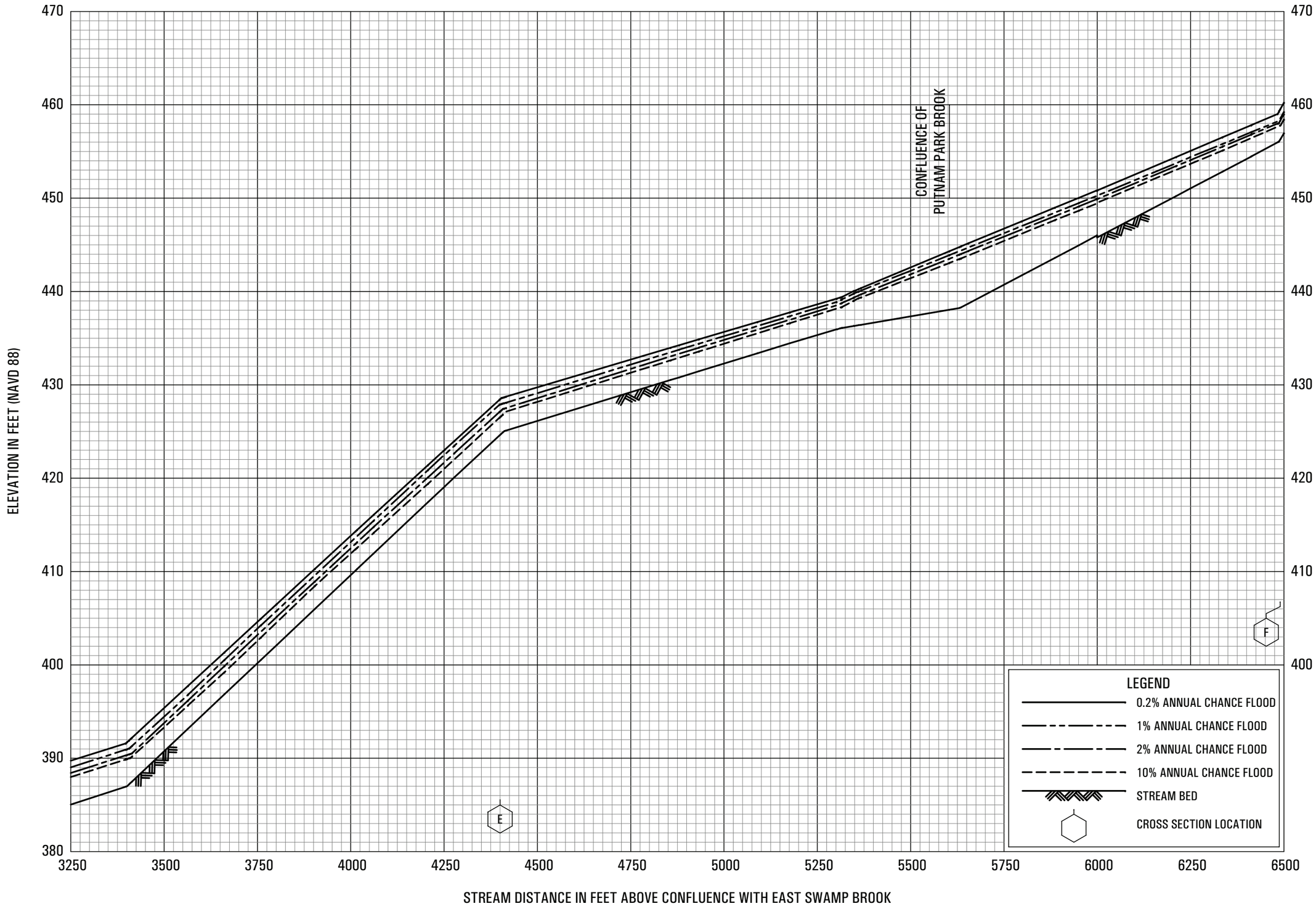

FLOOD PROFILES

WOLF PIT BROOK

FEDERAL EMERGENCY MANAGEMENT AGENCY

FAIRFIELD COUNTY, CT

(ALL JURISDICTIONS)

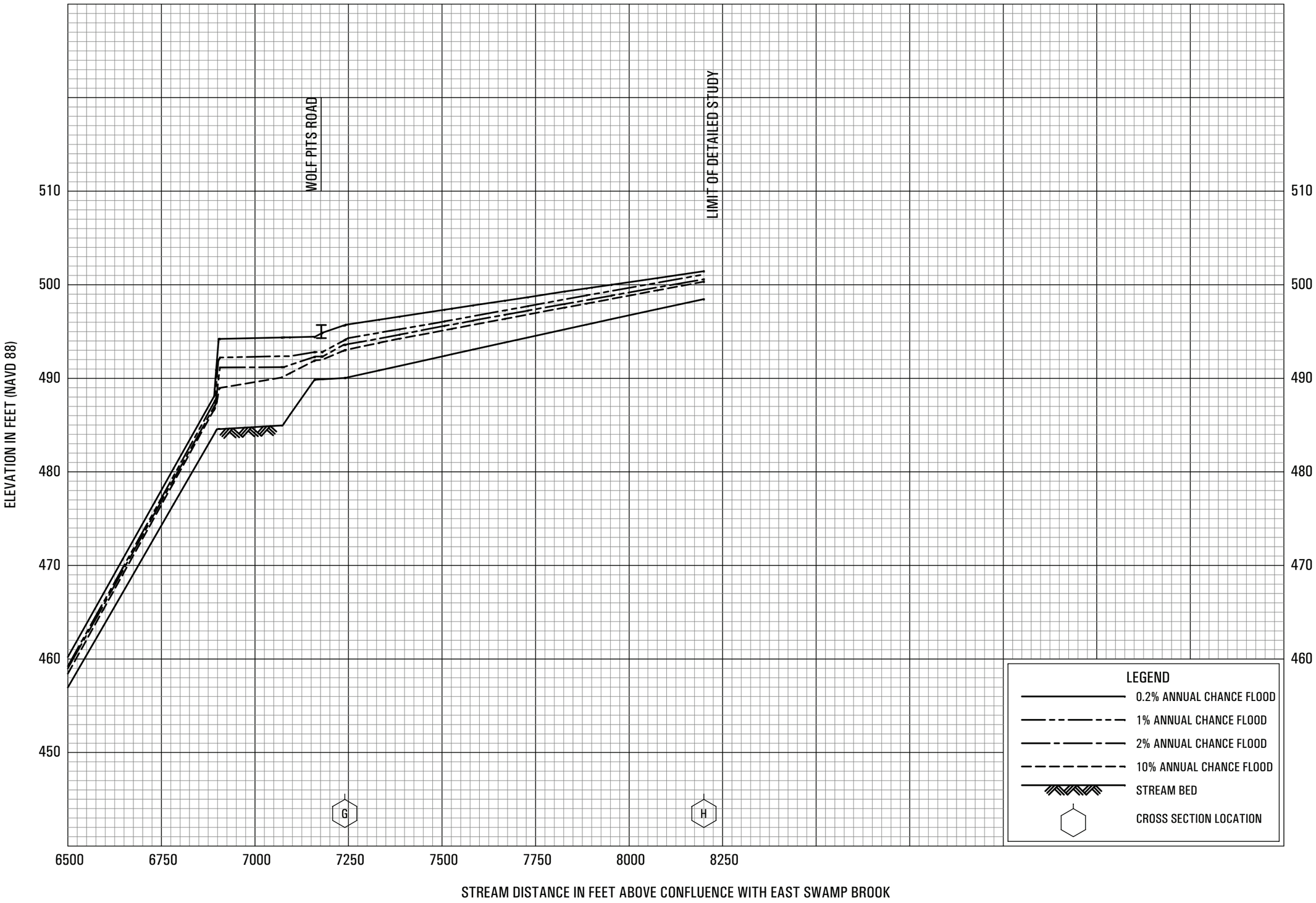

FLOOD PROFILES

WOLF PIT BROOK

FEDERAL EMERGENCY MANAGEMENT AGENCY

FAIRFIELD COUNTY, CT

(ALL JURISDICTIONS)

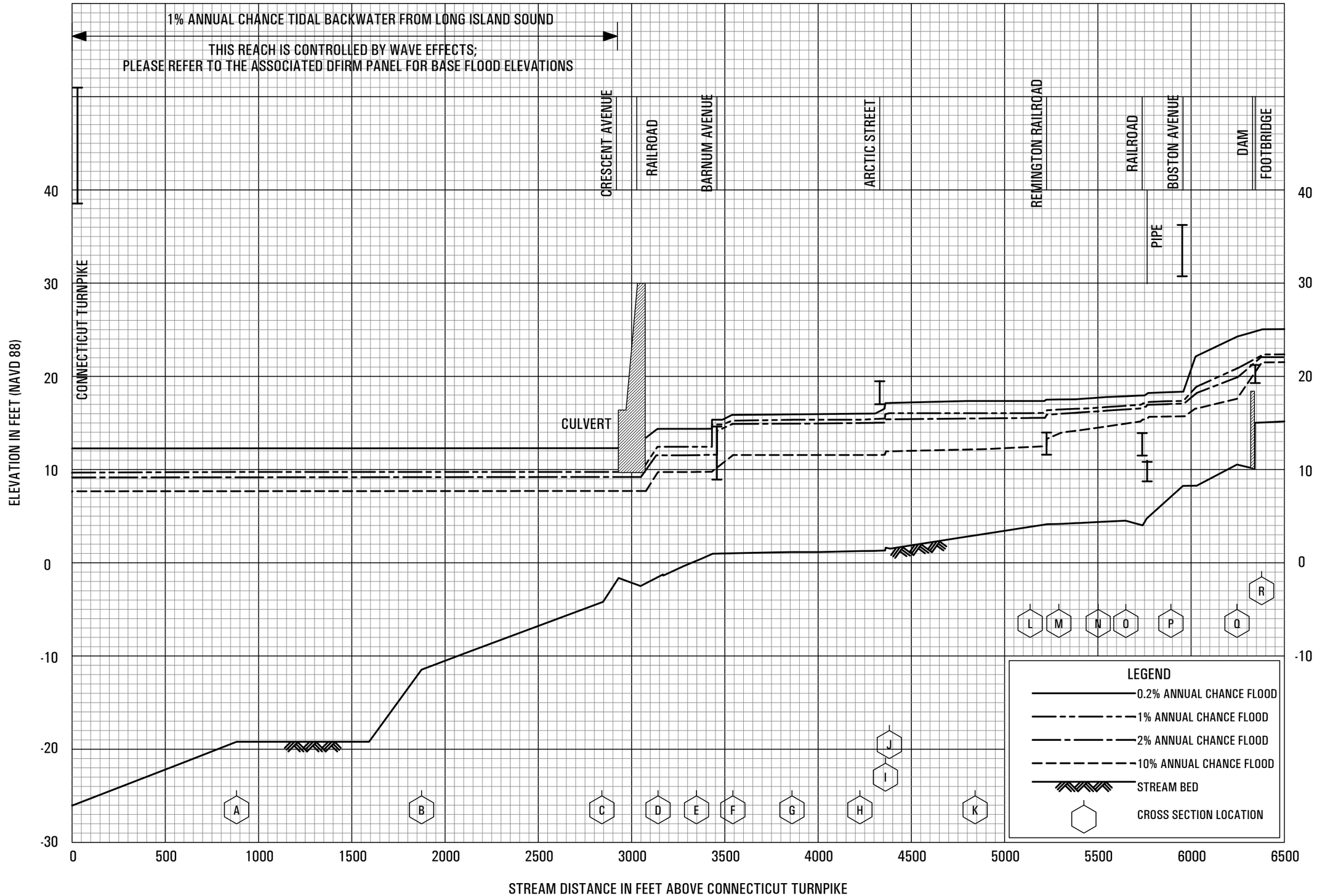

FLOOD PROFILES

YELLOW MILL CHANNEL

FEDERAL EMERGENCY MANAGEMENT AGENCY

FAIRFIELD COUNTY, CT

(ALL JURISDICTIONS)

501P

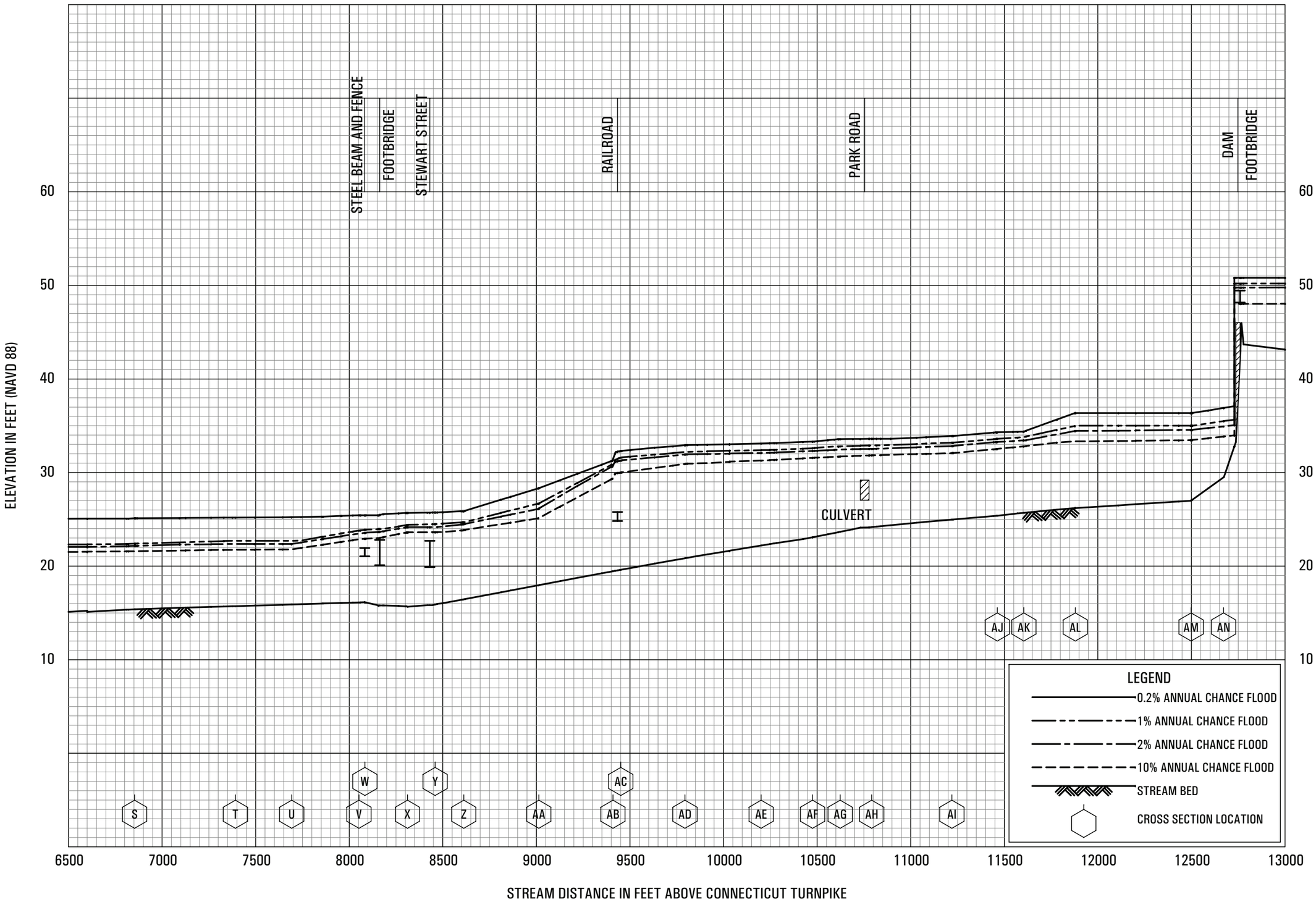

FLOOD PROFILES

YELLOW MILL CHANNEL

FEDERAL EMERGENCY MANAGEMENT AGENCY

FAIRFIELD COUNTY, CT

(ALL JURISDICTIONS)

502P

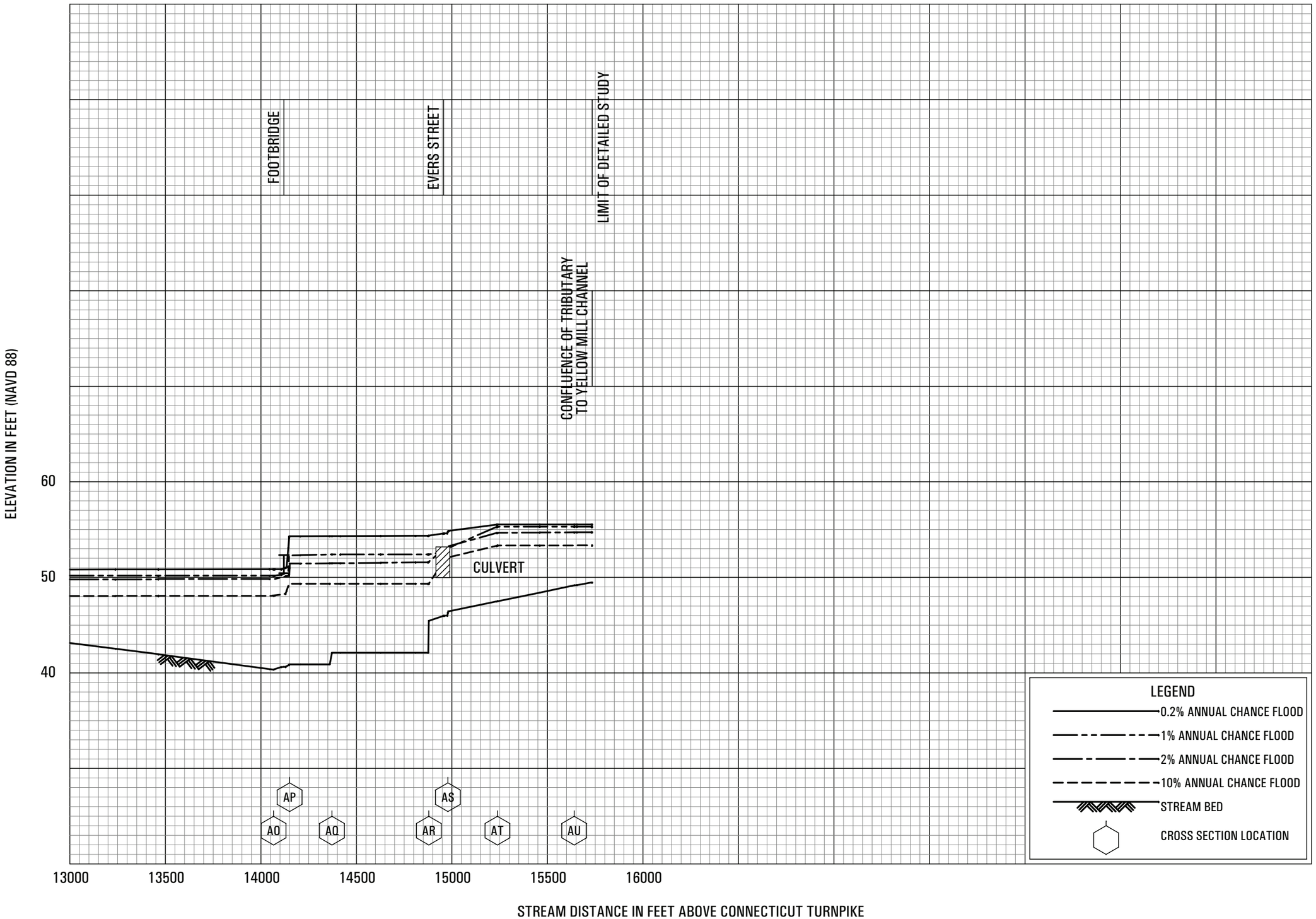

FLOOD PROFILES

YELLOW MILL CHANNEL

FEDERAL EMERGENCY MANAGEMENT AGENCY

FAIRFIELD COUNTY, CT

(ALL JURISDICTIONS)

503P